

RECEIVED

SEP 24 1999

WATER RESOURCES DEPT SALEM, OREGON

SE 1/4 OF THE NW 1/4 OF SECTION 34  
T1S & R3E OF THE WM  
CLACKAMAS COUNTY, OREGON



PRIMARY IRRIGATION APPL G-6071, PERMIT G-5190  
 SE 1/4 OF SW 1/4 = 12.98 ACRES  
 SUPPLE. IRRIG. APPL. G-12634, PERMIT G-11606  
 NE 1/4 OF SW 1/4 = 39.5 ACRES  
 NW 1/4 OF SE 1/4 = 20.0 ACRES  
 SW 1/4 OF SE 1/4 = 19.5 ACRES  
 SE 1/4 OF SW 1/4 = 37.5 ACRES



EXPIRES: DEC. 31, 1999  
 SIGNED: *E.A. Crane*

WELL #1 IS LOCATED 3170' NORTH & 290' WEST AND  
 WELL #2 IS LOCATED 1836' NORTH & 652' WEST AND  
 WELL #3 IS LOCATED 3001' NORTH & 338' WEST OF  
 THE SOUTH 1/4 CORNER OF SECTION 34, WELL #1 & 3  
 BEING LOCATED IN THE SE 1/4 OF THE NW 1/4 AND  
 WELL #2 LOCATED IN THE NW 1/4 OF THE SW 1/4 OF  
 SECTION 34, T1S, R3E WM, CLACKAMAS CO. OREGON

FINAL PROOF SURVEY CERT. 42692  
 TRANSFER APPLICATION T-7987


PREPARED BY EDWARD A. CRANE, CWRE

PREPARATION OF THIS MAP WAS FOR THE PURPOSE  
 OF IDENTIFYING THE LOCATION OF THE WATER RIGHTS  
 ONLY AND HAS NO INTENT TO PROVIDE DIMENSIONS  
 OR LOCATION OF PROPERTY OWNERSHIP LINES.



SURVEYED JULY 28, 1999  
 BY EDWARD A. CRANE, CWRE

KLONPA243-005A/34500001/28 7/28/99 046

DATE JULY 1999	 <p><b>CRANE &amp; MERSETH</b> Engineering/Surveying SUITE "D" 6566 SE LAKE ROAD MILWAUKIE, OREGON 97222 BUS: (503) 654-2005 FAX: (503) 654-2575</p>	APPLICATION FOR PERMIT NUMBER <u>G-6071</u>	SHEET 1/2
PROJECT NO. 245-005A		PERMIT NUMBER <u>G-5190</u> IN THE NAME OF: WILLIAM & BETTY DILLARD, dba WM. DILLARD WHOLESALE NURSERY (503-665-0515) 23055 SE TILLSTROM RD., GRESHAM OR	