

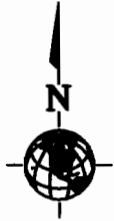
WATER RIGHTS TRANSFER MAP

RECEIVED

DEC 17 2004

WATER RESOURCES DEPT.
SALEM, OREGON

A PARCEL OF LAND SITUATED IN THE
SE 1/4 OF SEC. 27, T17S, R12E, W.M.,
DESCHUTES COUNTY, OREGON



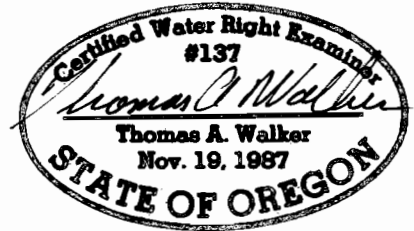
NOTE: A WATER RIGHT TRANSFER IS PROPOSED TO CHANGE THE USE FROM IRRIGATION TO A QUASI-MUNICIPAL.



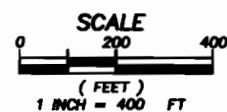
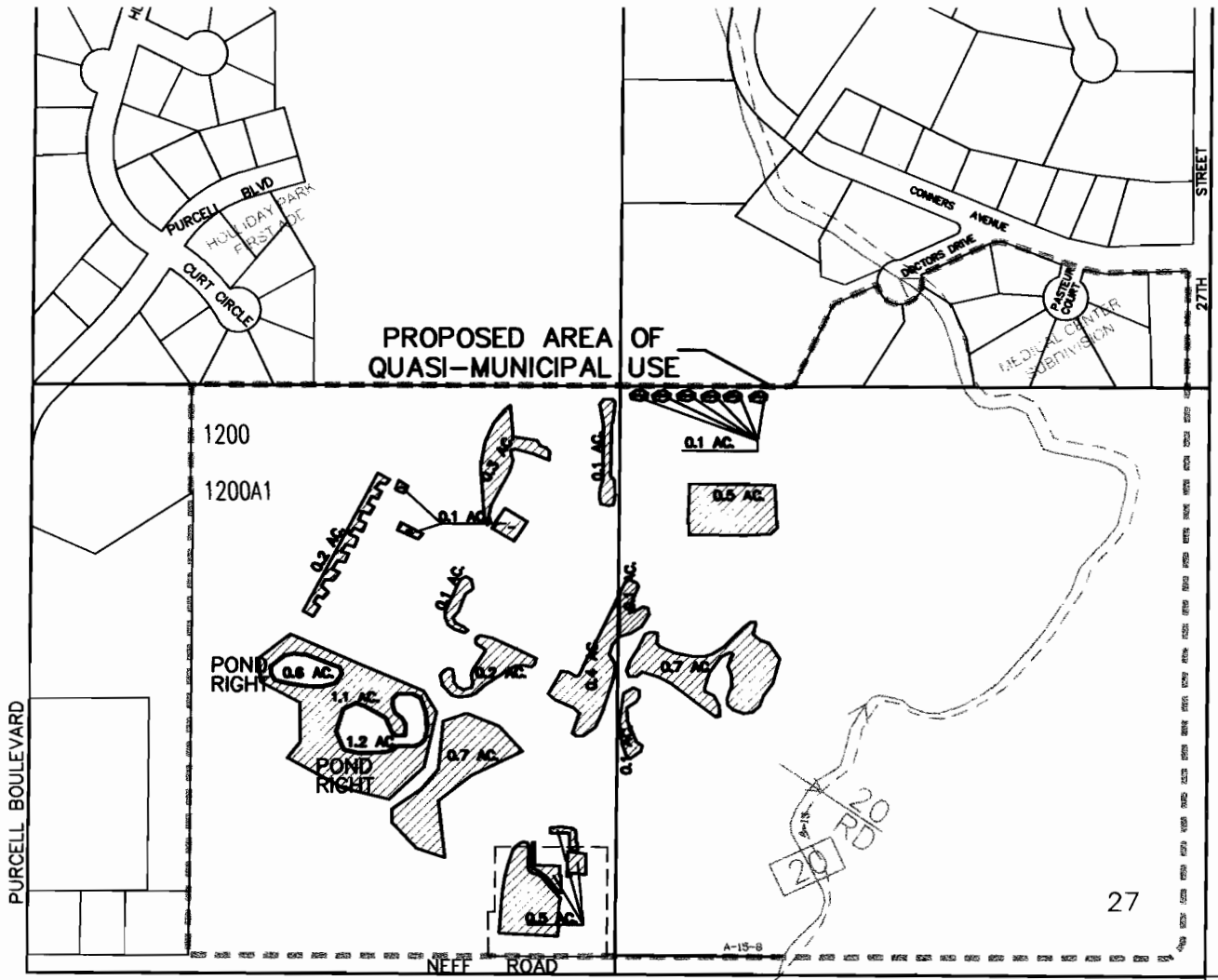
EXISTING IRRIGATION WATER RIGHTS TO BE TRANSFERRED TO QUASI-MUNICIPAL USE.

(CERTIFICATE NO. 76358 AND 76714 PRIORITY DATE 10/31/1900 AND 12/02/1907)

THIS MAP IS FOR THE PURPOSE OF IDENTIFYING THE LOCATION OF THE WATER RIGHT. IT IS NOT INTENDED TO PROVIDE LEGAL DIMENSIONS OR LOCATIONS OF PROPERTY OWNERSHIP LINES.



EXPIRES 6-30-04



680 Highway, Suite C-100
 Salem, Oregon
 503-585-1042
 (503) 585-4885
 (503) 585-4889 Fax
wipacific.com

T-9299