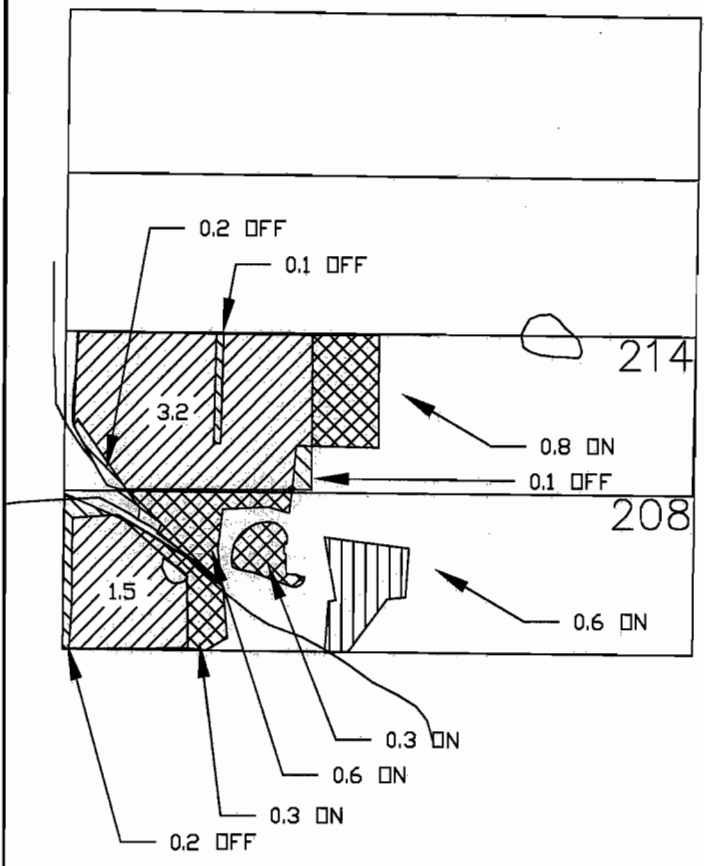






**TUMALO IRRIGATION DISTRICT
WATER RIGHT TRANSFER
FOR
JOEL GISLER
LOCATED IN THE S 1/2
OF THE SE 1/4 OF THE NW 1/4
OF SECTION 27, T. 16 S., R. 11 E., W.M.
TAX LOTS 16-11-27 #208 & #214
DESCHUTES COUNTY, OREGON**



SCALE: 1" = 400'
DATE: 8-25-02



-  = EXISTING WATER RIGHT TO REMAIN UNMOVED = 4.7 AC.
-  = CERT. # 74146 (9/01/1900) TO BE TRANSFERRED ON = 0.6 AC.
-  = CERT. # 76106 (12/08/1961) TO BE TRANSFERRED ON = 2.0 AC.
-  = CERT. # 74146 (9/01/1900) TO BE TRANSFERRED OFF = 0.6 AC.

TOTAL WATER RIGHT = 7.3 ACRES

RECEIVED
AUG 12 2005
WATER RESOURCES DEPT
SALEM, OREGON

I, ROBERT E. BAXTER, CERTIFIED WATER RIGHT EXAMINER IN THE STATE OF OREGON, HEREBY CERTIFY THAT THIS WATER RIGHT SURVEY MAP WAS PREPARED BY ME.

THE PREPARATION OF THIS MAP IS FOR THE PURPOSE OF IDENTIFYING THE LOCATION OF THE WATER RIGHT ONLY AND HAS NO INTENT TO PROVIDE DIMENSIONS OR LOCATIONS OF PROPERTY OWNERSHIP LINES.

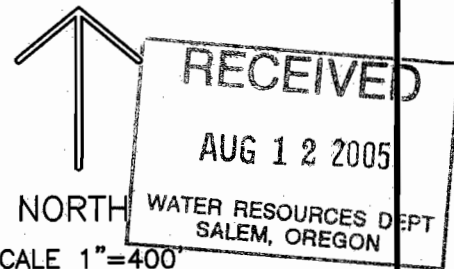
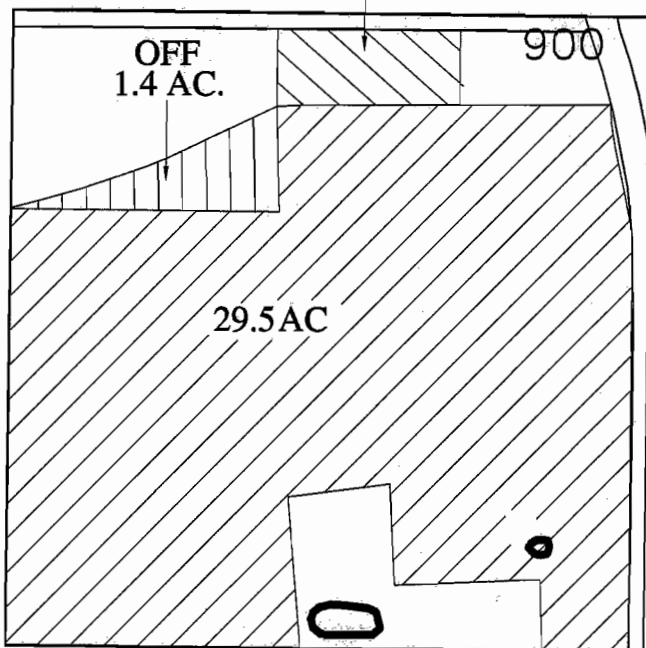
CERTIFIED WATER RIGHT EXAMINER
#015
Robert Baxter
ROBERT BAXTER
NOV. 19, 1987
STATE OF OREGON

TUMALO IRRIGATION DISTRICT WATER RIGHT SURVEY FOR

DANIEL KIESOW
20206 GLEN VISTA RD.
BEND, OR. 97702

SE1/4 NE1/4 SECTION 13,
TOWNSHIP 16 SOUTH, RANGE 11 EAST,
W. M., DESCHUTES COUNTY, OREGON
CERTIFICATE NOS. 74146 (PRIORITY DATE 9/1/1900)

ON
1.4 AC.



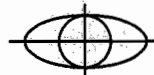
I, ROBERT M. KARL, CERTIFIED WATER RIGHT EXAMINER IN THE STATE OF OREGON, DO HEREBY CERTIFY THAT THIS WATER RIGHT SURVEY MAP WAS PREPARED BY ME.

SCALE 1"=400'

THE PREPARATION OF THIS MAP IS FOR THE PURPOSE OF IDENTIFYING THE LOCATION OF THE WATER RIGHT ONLY AND HAS NO INTENT TO PROVIDE DIMENSIONS OR LOCATIONS OF PROPERTY OWNERSHIP LINES.

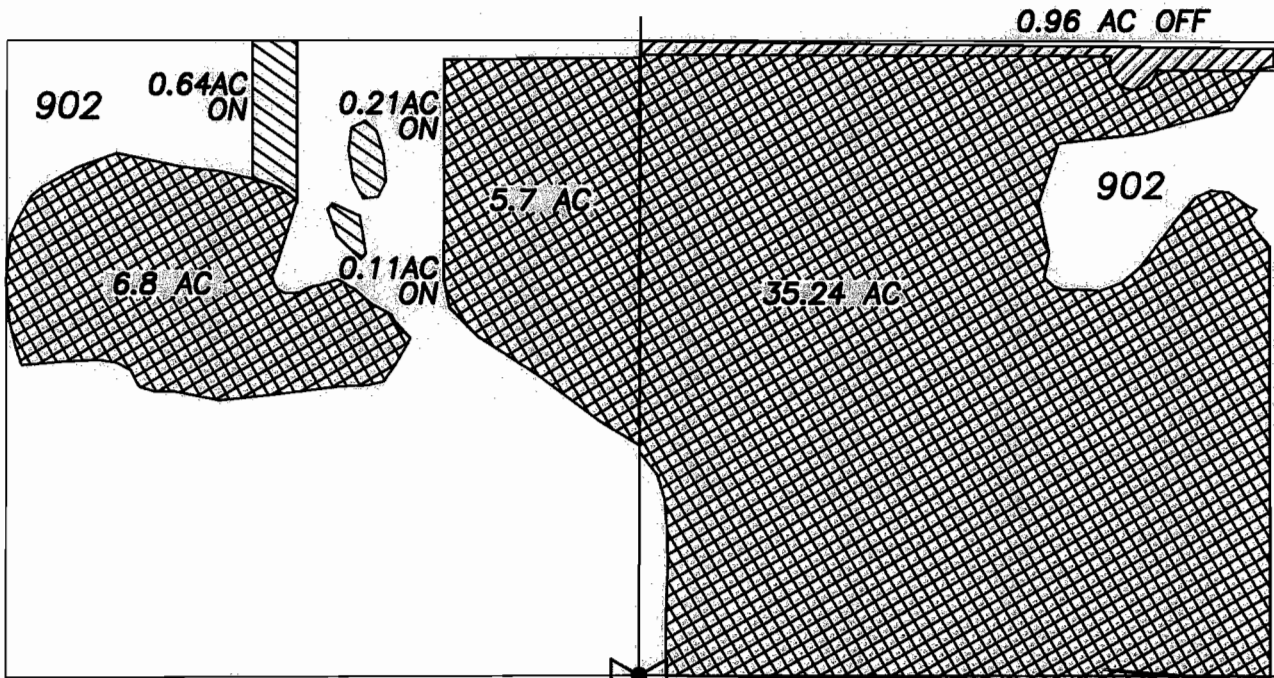


Bob Karl-Russ Karl Jr., Professional Land Surveyors
744 Florida Ave. Bend, Ore. 97701 (541) 389-1924
Fax 1-541-389-1605 E-MAIL bkarl@bendcable.com



SE1/4 NW1/4 AND THE SW1/4 NE1/4
SECTION 13, T.16S., R.11E., W.M.
DESCHUTES COUNTY
TAX LOT 16-11-13 #902

SCALE: 1" = 400'
SEPTEMBER 3, 2002



SE1/4 NW1/4

SW1/4 NE1/4

RECEIVED

APPLICATION FOR T.I.D.
WATER RIGHT TRANSFER

IN THE NAME OF STEVE AND SHERYL LILLEGARD

AUG 12 2005


WATER RESOURCES DEPT
SALEM, OREGON

-  WATER RIGHT TRANSFER ON CERTIFICATE #74146 09/01/1900 0.96ac
-  WATER RIGHT TRANSFER OFF CERTIFICATE #74146 09/01/1900 0.96ac
-  EXISTING WATER RIGHT

SCALE:
1"=400'

I, Robert R. Povey, Oregon Certified Water Right Examiner #106, hereby certify the above application map was prepared under my direct supervision.

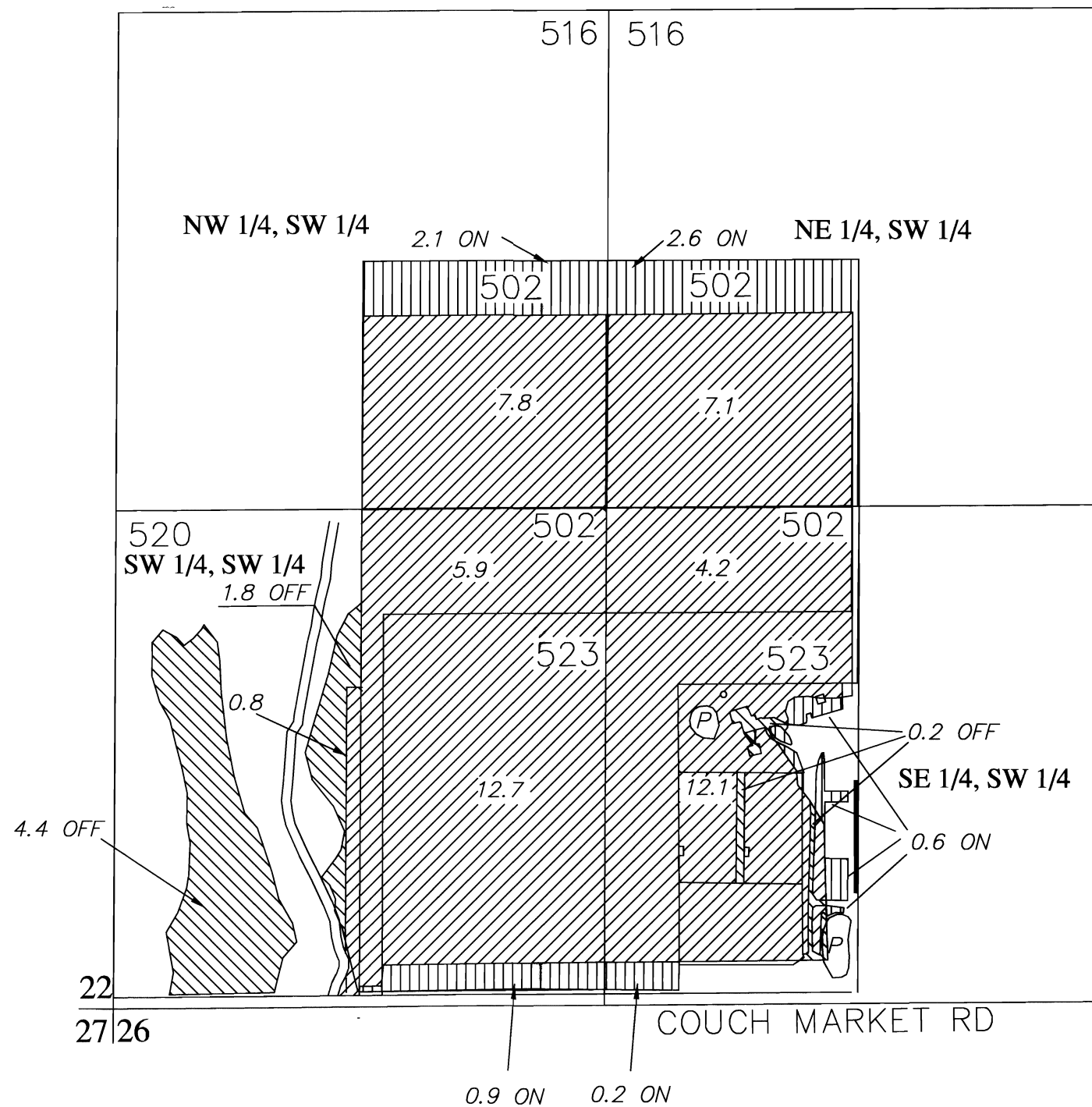
The preparation of this map is for the purpose of identifying the location of the water right only and has no intent to provide dimensions or locations of property ownership lines.






POVEY AND ASSOC., LAND SURVEYORS
P.O. BOX 131, REDMOND, OR 97756
(541) 548-6778 G: \01243P.DWG

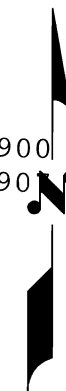
TUMALO IRRIGATION DISTRICT WATER RIGHT TRANSFER MAP

FOR
COYOTE PROPERTIES / WILLIAM McCORMICK
LOCATED IN THE SW 1/4, THE SE 1/4, THE NE 1/4
AND THE NW 1/4 OF THE SW 1/4
OF SECTION 23, T. 16 S., R. 11 E., W.M.
TAX MAP 16-11-23, TAX LOTS 00502, 00523, AND 00520
DESCHUTES COUNTY, OREGON



Certificate #74146 Priority Date 09/01/1900 - 1.90 Acres
Certificate #74146 Priority Date 06/01/1900 - 4.50 Acres

-  =ADJUDICATED WATER TO REMAIN UNCHANGED
-  =ADJUDICATED WATER TO BE TRANSFERRED ON
-  =ADJUDICATED WATER TO BE TRANSFERRED OFF



SCALE: 1" = 400'
DATE: 1-22-2002

I, ROBERT E. BAXTER, CERTIFIED WATER RIGHT EXAMINER
IN THE STATE OF OREGON, HEREBY CERTIFY THAT THIS
WATER RIGHT SURVEY MAP WAS PREPARED BY ME.

THE PREPARATION OF THIS MAP IS FOR THE PURPOSE
OF IDENTIFYING THE LOCATION OF THE WATER RIGHT
ONLY AND HAS NO INTENT TO PROVIDE DIMENSIONS OR
LOCATIONS OF PROPERTY OWNERSHIP LINES.

