

T-8776

Map for: Robinson Nursery

Location: NW 1/4 & NE 1/4 & SW 1/4 of the SW 1/4 Section 5,
NE 1/4 & SE 1/4 of the SE 1/4 Section 6,
T. 5 S., R. 4 W., W.M., Yamhill County, Oregon.

RECEIVED

APR 26 2001







WATER RESOURCES DEPT.
SALEM, OREGON

Tax Lot: 5405 - 500

Date : 20 April 2001

Application No. _____


LEGEND:

-  = Property line
-  = D.L.C. line
-  = Section line
-  = "40" line
-  = existing water rights from Application #41969, Permit #31416, Cert. Volume 31 Page 39613
-  = area of temporary transfer from

Scale : 1" = 1320'



I certify that the information I have provided in this application is an accurate representation of the proposed water use and is true and correct to the best of my knowledge. This map is to be used for the purpose of identifying the location of water right only and is not intended to provide legal dimensions or locations of property ownership lines.



Matt Dunckel
Matt Dunckel & Assoc.
3765 Riverside Drive
McMinnville, Oregon 97128
Phone : 472-7904

