

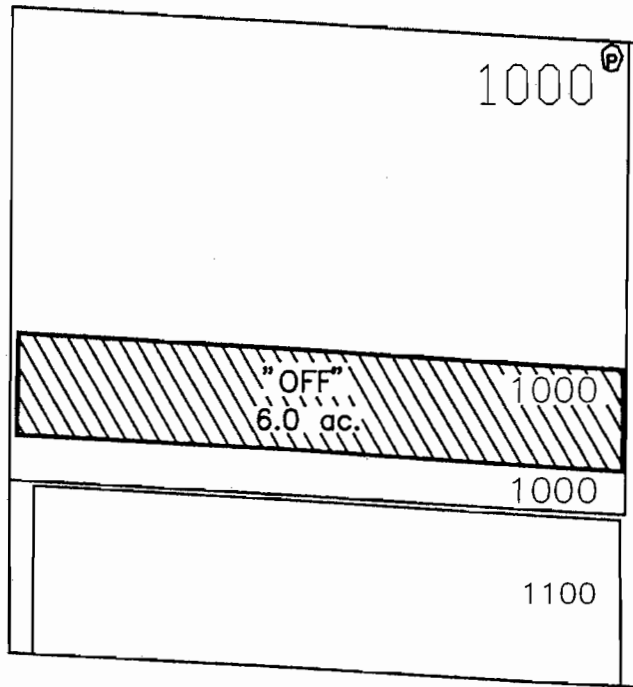
# EXHIBIT B

NW 1/4 SE 1/4 SECTION 24,  
T.17S., R.14E., W.M.

DESCHUTES COUNTY

SCALE: 1" = 400'  
JANUARY 3, 2003

NW 1/4 OF THE SE 1/4



TL 1000 6.0 ACRES "OFF"

APPLICATION FOR C.O.I.D.  
WATER RIGHT TRANSFER "OFF"

IN THE NAME OF TRACIE LEE SMITH to A. G. Morris

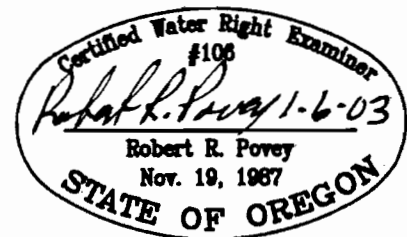
I, Robert R. Povey, Oregon Certified Water Right Examiner #106, hereby certify the above application map was prepared under my direct supervision.

The preparation of this map is for the purpose of identifying the location of the water right only and has no intent to provide dimensions or locations of property ownership lines.

**RECEIVED**

FEB 10 2003

WATER RESOURCES DEPT  
SALEM, OREGON



POVEY AND ASSOC., LAND SURVEYORS  
P.O. BOX 131, REDMOND, OR 97756  
(541) 548-6778

T 9343

G:\02-282\02282W.DWG

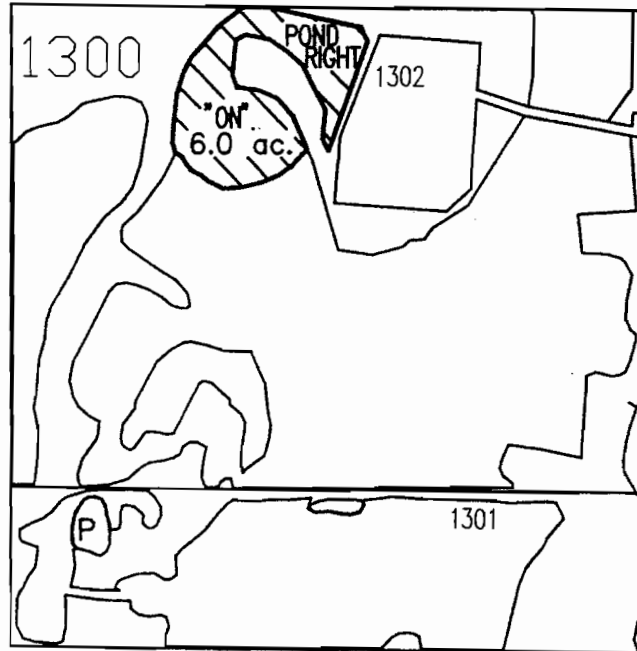
# EXHIBIT B

SE 1/4 NE 1/4 SECTION 35,  
T.17S., R.12E., W.M.

DESCHUTES COUNTY

SCALE: 1" = 400'  
JANUARY 3, 2003

SE 1/4 OF THE NE 1/4



TL 1300 6.0 ACRES "ON"

APPLICATION FOR C.O.I.D.  
WATER RIGHT TRANSFER "ON"

IN THE NAME OF ALLAN G. MORRIS from T. L. Smith

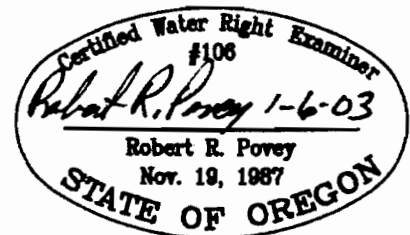
I, Robert R. Povey, Oregon Certified Water Right Examiner #106, hereby certify the above application map was prepared under my direct supervision.

The preparation of this map is for the purpose of identifying the location of the water right only and has no intent to provide dimensions or locations of property ownership lines.

RECEIVED

FEB 10 2003

WATER RESOURCES DEPT.  
SALEM, OREGON



POVEY AND ASSOC., LAND SURVEYORS  
P.O. BOX 131, REDMOND, OR 97756  
(541) 548-6778

G:\02-282W\03001.DWG

T 9343