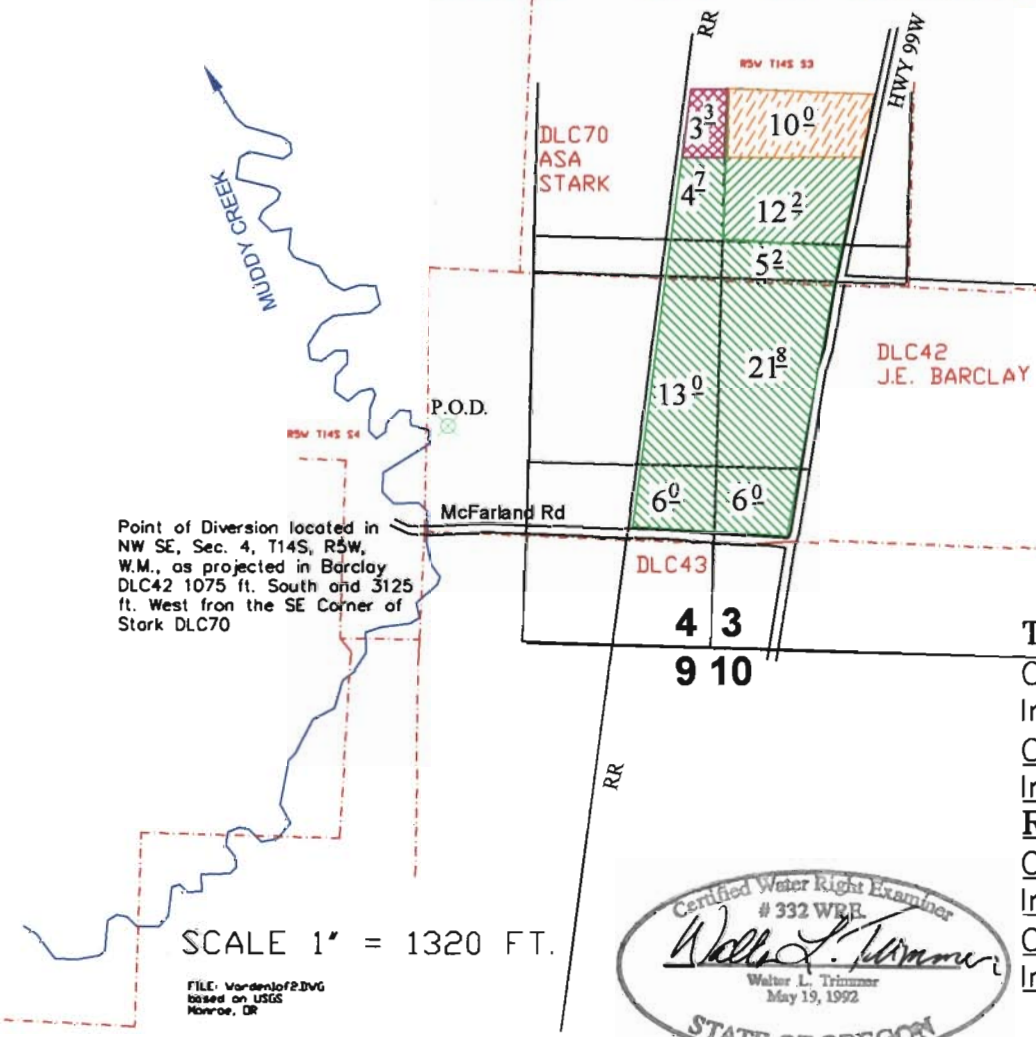


Drawing 1 of 2 TOWNSHIP 14 S RANGE 5 WEST, W.M.



PREPARED BY
Walter L. Trimmer
CWRE#332
3/12/2003
Corrected 4/8/03

Point of Diversion located in NW SE, Sec. 4, T14S, R5W, W.M., as projected in Barclay DLC42 1075 ft. South and 3125 ft. West from the SE Corner of Stark DLC70

SCALE 1" = 1320 FT.

FILE: Vandenlof2.DWG
based on USGS
Monroe, OR



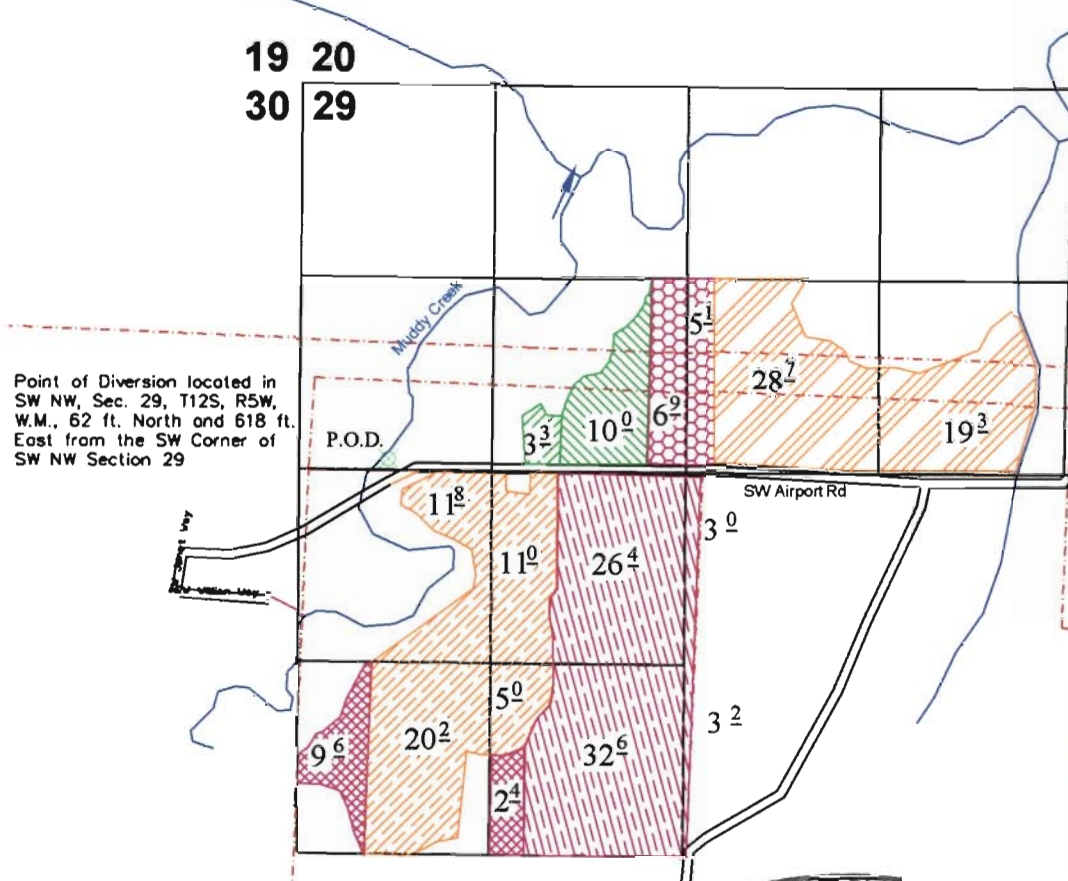
EXPIRES 6/30/2004


TRANSFER FROM
Certificate#S33243, Permit#S19188
In the Name of Ruth E. Hubbard
Certificate #S33242, Permit #S30302
In the Name of Ruth E. Hubbard
REMAINING
Certificate#S33243, Permit#S19188
In the Name of Ruth E. Hubbard
Certificate #S33242, Permit #S30302
In the Name of Ruth E. Hubbard



RECEIVED
APR 10 2003
WATER RESOURCES DEPT.
SALEM, OREGON

Drawing 2 of 2 TOWNSHIP 12 SOUTH RANGE 5 WEST, W.M.





PREPARED BY
Walter L. Trimmer
 CWRE#332
 3/12/2003 Corrected 4/8/03

Point of Diversion located in SW NW, Sec. 29, T12S, R5W, W.M., 62 ft. North and 618 ft. East from the SW Corner of SW NW Section 29

TRANSFER TO
 Certificate#S33243, Permit#S19188
 In the Name of Ruth E. Hubbard
 Certificate #S33242, Permit #S30302
 In the Name of Ruth E. Hubbard
 Certificate#S29694, Permit#S25511
 In the Name of Fred & Irene Smith
 Certificate #S44253, Permit #S37656
 In the Name of Stanley Starr

TRANSFER FROM
 Certificate#S29694, Permit#S25511
 In the Name of Fred & Irene Smith
 Certificate #S44253, Permit #S37656
 In the Name of Stanley Starr

REMAINING
 Certificate #S44253, Permit #S37656
 In the Name of Stanley Starr



SCALE 1" = 1320 FT.

FILE: Vanderhof2.DWG
 based on USGS
 Monroe, OR & Corvallis, OR

Certified Water Right Examiner
 # 332 WRE
Walter L. Trimmer
 Walter L. Trimmer
 May 11, 1992
 STATE OF OREGON
 Expires 6/30/2004

RECEIVED
 APR 10 2003

WATER RESOURCES DEPT.
 SALEM, OREGON