

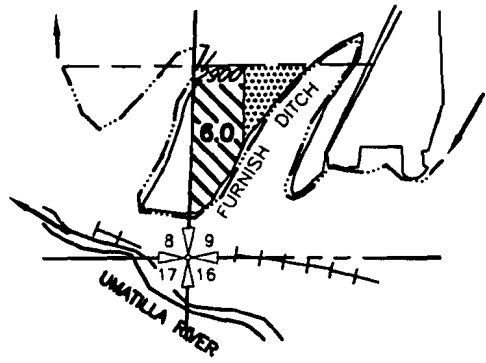
STANFIELD IRRIGATION DISTRICT  
 P. LAPP TO F. RODRIGUEZ  
 TRANSFER MAP UNDER O.R.S. 540.580

**RECEIVED**

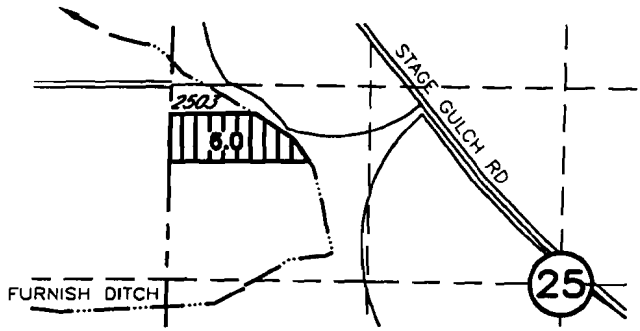
JAN 24 2000

WATER RESOURCES DEPT.  
 SALEM, OREGON

T3N R29E WM

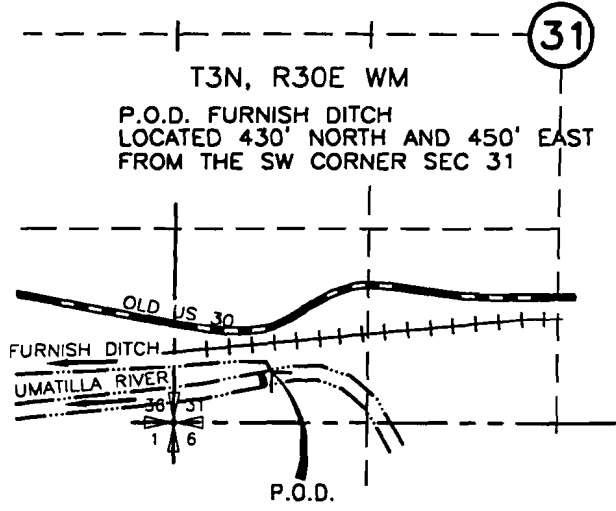


T4N R29E WM



T3N, R30E WM

P.O.D. FURNISH DITCH  
 LOCATED 430' NORTH AND 450' EAST  
 FROM THE SW CORNER SEC 31



T-8429



SCALE IN FEET

FROM



UMATILLA RIVER 8 MAR 1905  
 AND McKay RESERVOIR JULY 7 1924

TO



AREA OF WATER RIGHT NOT  
 INVOLVED IN THIS TRANSFER

NOTE:  
 THE PURPOSE OF THIS MAP IS TO IDENTIFY THE APPROXIMATE LOCATION  
 OF THE WATER RIGHT. IT IS NOT INTENDED TO PROVIDE INFORMATION  
 RELATIVE TO THE LOCATION OF PROPERTY OWNERSHIP BOUNDARY LINES.