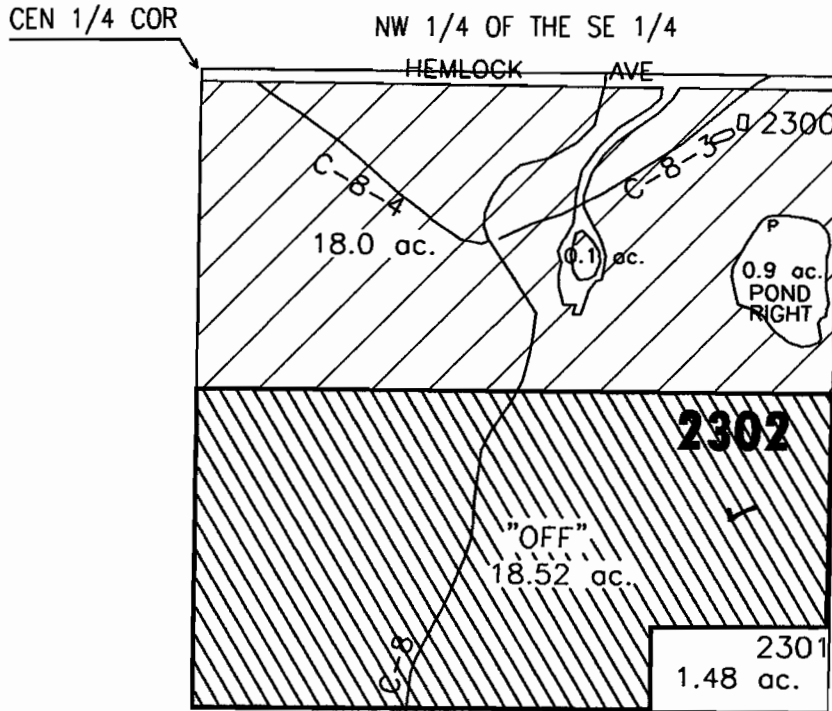


DESCHUTES COUNTY
SEC.08 T15S. R13E. W.M.

SCALE - 1" = 400'



APPLICATION FOR WATER RIGHT TRANSFER

COID FOR FAIRHAVEN ASSOC LLC /

GREENS OF REDMOND/PACIFIC NW DEVELOPMENT CORP/LJ BLAKE INC - 18.52 ACRES

"OFF" MAP

RECEIVED

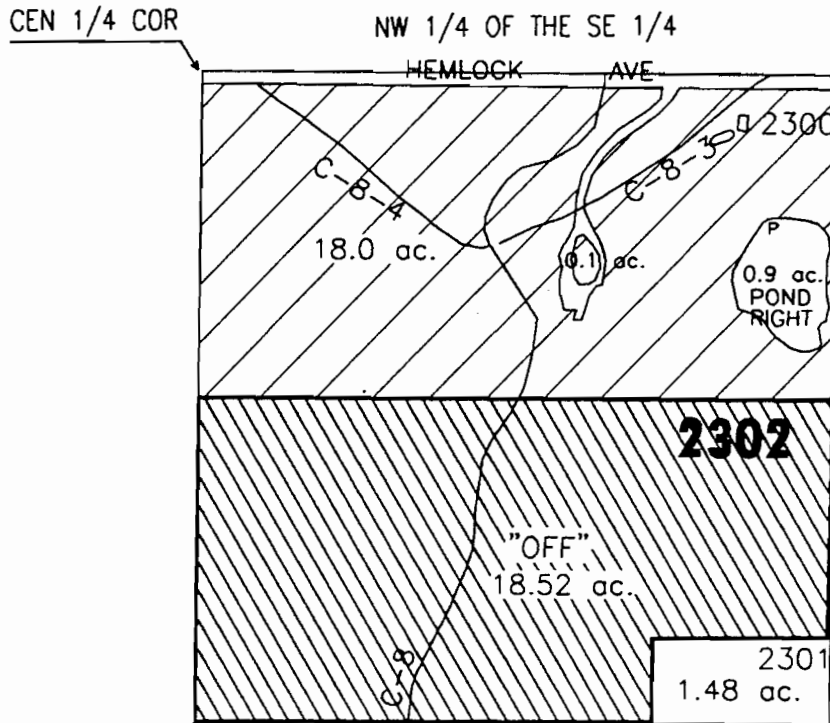
MAY 19 2003

WATER RESOURCES DEPT.
SALEM, OREGON

T9439

DESCHUTES COUNTY
SEC.08 T15S. R13E. W.M.

SCALE - 1" = 400'



APPLICATION FOR WATER RIGHT TRANSFER

COID FOR FAIRHAVEN ASSOC LLC /

GREENS OF REDMOND/PACIFIC NW DEVELOPMENT CORP/LJ BLAKE INC - 18.52 ACRES

"OFF" MAP

WRONG MAP

RECEIVED

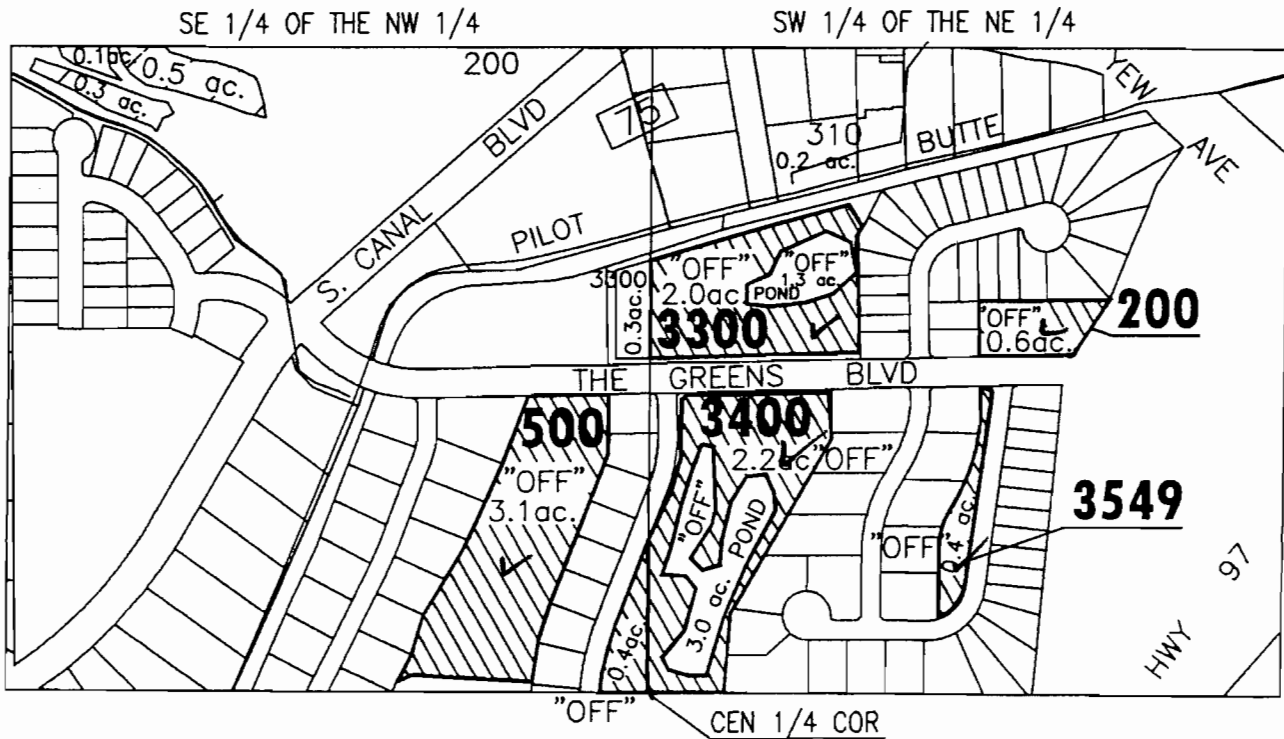
MAY 19 2003

WATER RESOURCES DEPT.
SALEM, OREGON

T9439

DESCHUTES COUNTY
SEC.29 T15S. R13E. W.M.

SCALE - 1" = 400'



APPLICATION FOR WATER RIGHT TRANSFER

GREENS OF REDMOND/PACIFIC NW DEVELOPMENT CORP/LJ BLAKE INC /
GREENS OF REDMOND/PACIFIC NW DEVELOPMENT CORP/LJ BLAKE INC - 35.0 ACRES

"OFF" MAP
1 OF 2

RECEIVED

MAY 19 2003

WATER RESOURCES DEPT.
SALEM, OREGON

T 9439

DESCHUTES COUNTY
SEC.29 T15S. R13E. W.M.

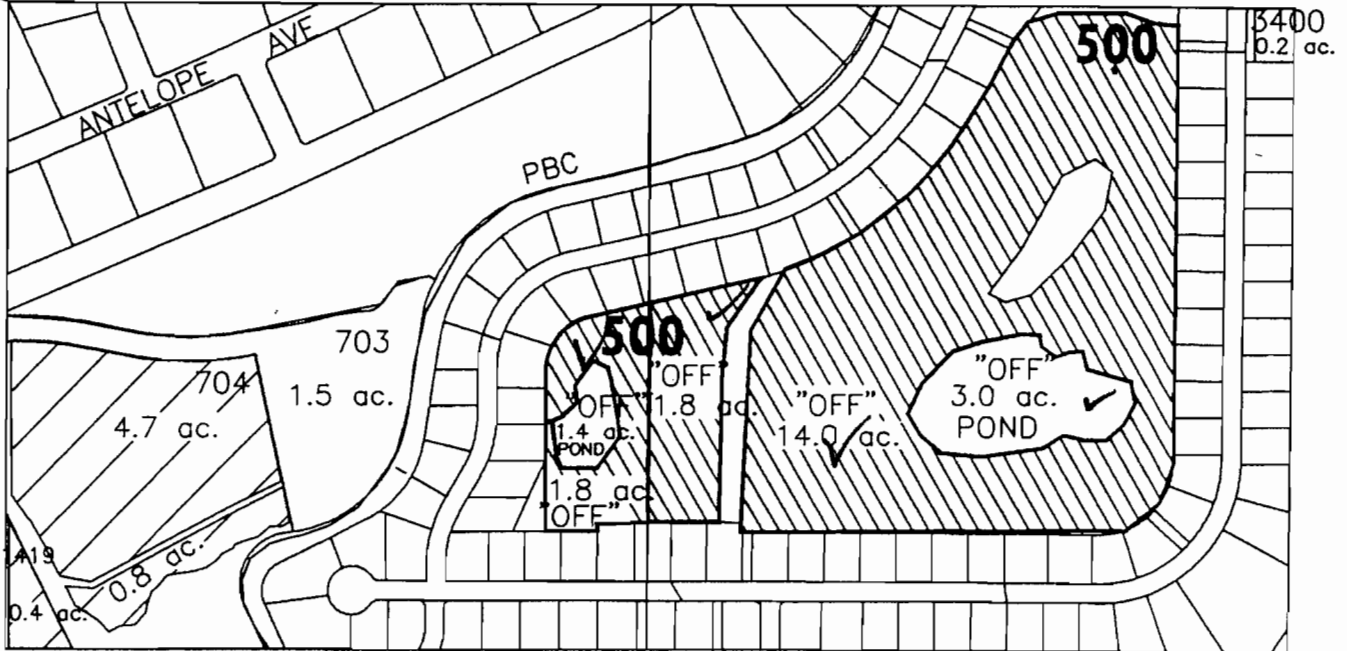
SCALE - 1" = 400'



W 1/4 COR

NW 1/4 OF THE SW 1/4

NE 1/4 OF THE SW 1/4



APPLICATION FOR WATER RIGHT TRANSFER

GREENS OF REDMOND/PACIFIC NW DEVELOPMENT CORP/LJ BLAKE INC /
GREENS OF REDMOND/PACIFIC NW DEVELOPMENT CORP/LJ BLAKE INC - 35.0 ACRES

"OFF" MAP
2 OF 2

RECEIVED

MAY 19 2003

WATER RESOURCES DEPT.
SALEM, OREGON

T 9439

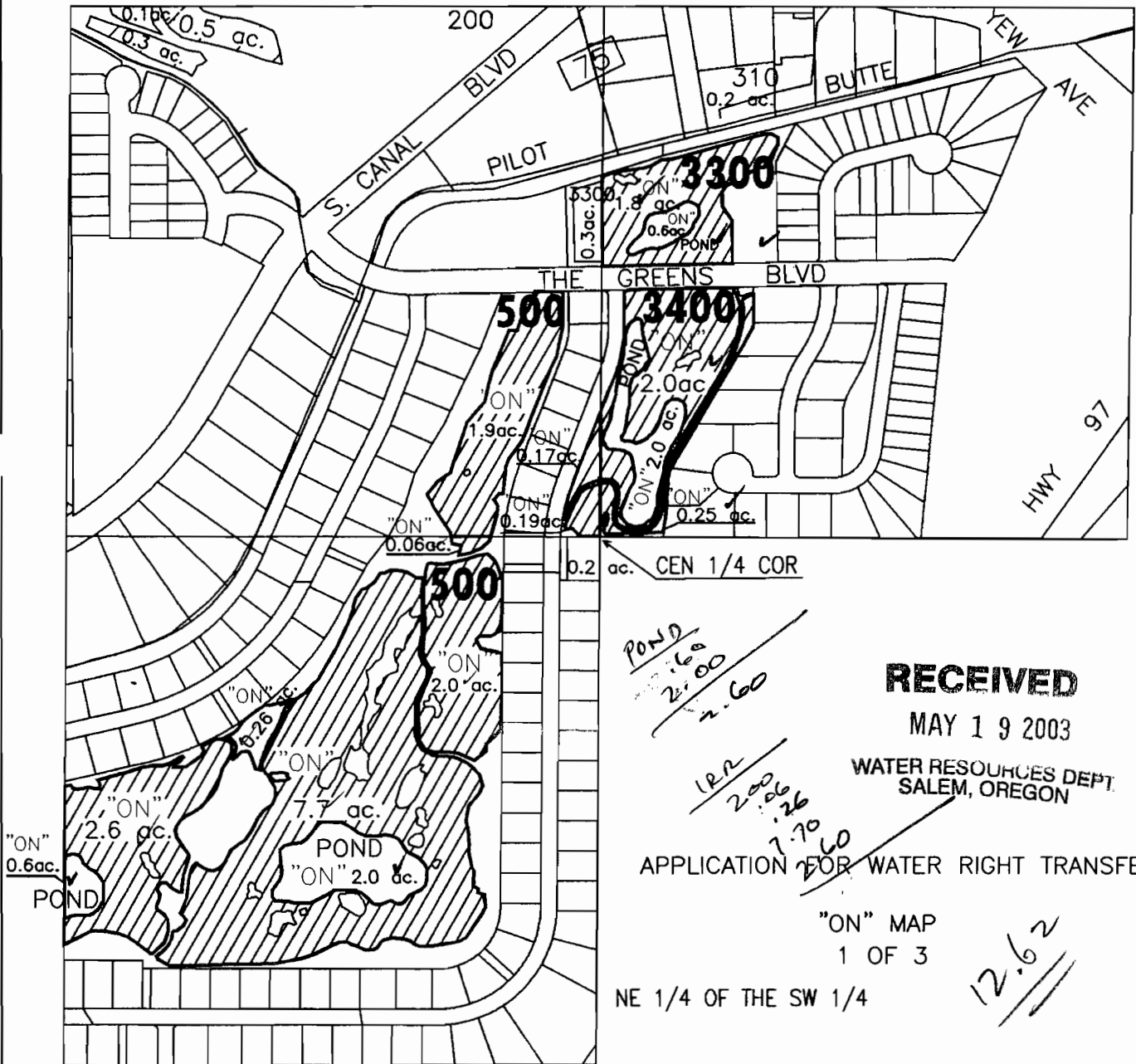
DESCHUTES COUNTY
SEC.29 T15S. R13E. W.M.

SCALE - 1" = 400'



SE 1/4 OF THE NW 1/4

SW 1/4 OF THE NE 1/4



RECEIVED

MAY 19 2003

WATER RESOURCES DEPT.
SALEM, OREGON

APPLICATION FOR WATER RIGHT TRANSFER

"ON" MAP
1 OF 3

NE 1/4 OF THE SW 1/4

COID FOR FAIRHAVEN ASSOC LLC (19.12 AC)/
GREENS OF REDMOND/PACIFIC NW DEVELOPMENT CORP/LJ BLAKE INC (35.0 AC)/
GREENS OF REDMOND/PACIFIC NW DEVELOPMENT CORP/LJ BLAKE INC - 54.12 ACRES

DATE: 04-07-03
FILE NO: E:\TRANSFER\WRTRAN03\GREENS_ON

T 9439

DESCHUTES COUNTY
SEC.29 T15S. R13E. W.M.
SEC.30 T15S. R13E. W.M.

SCALE - 1" = 400'



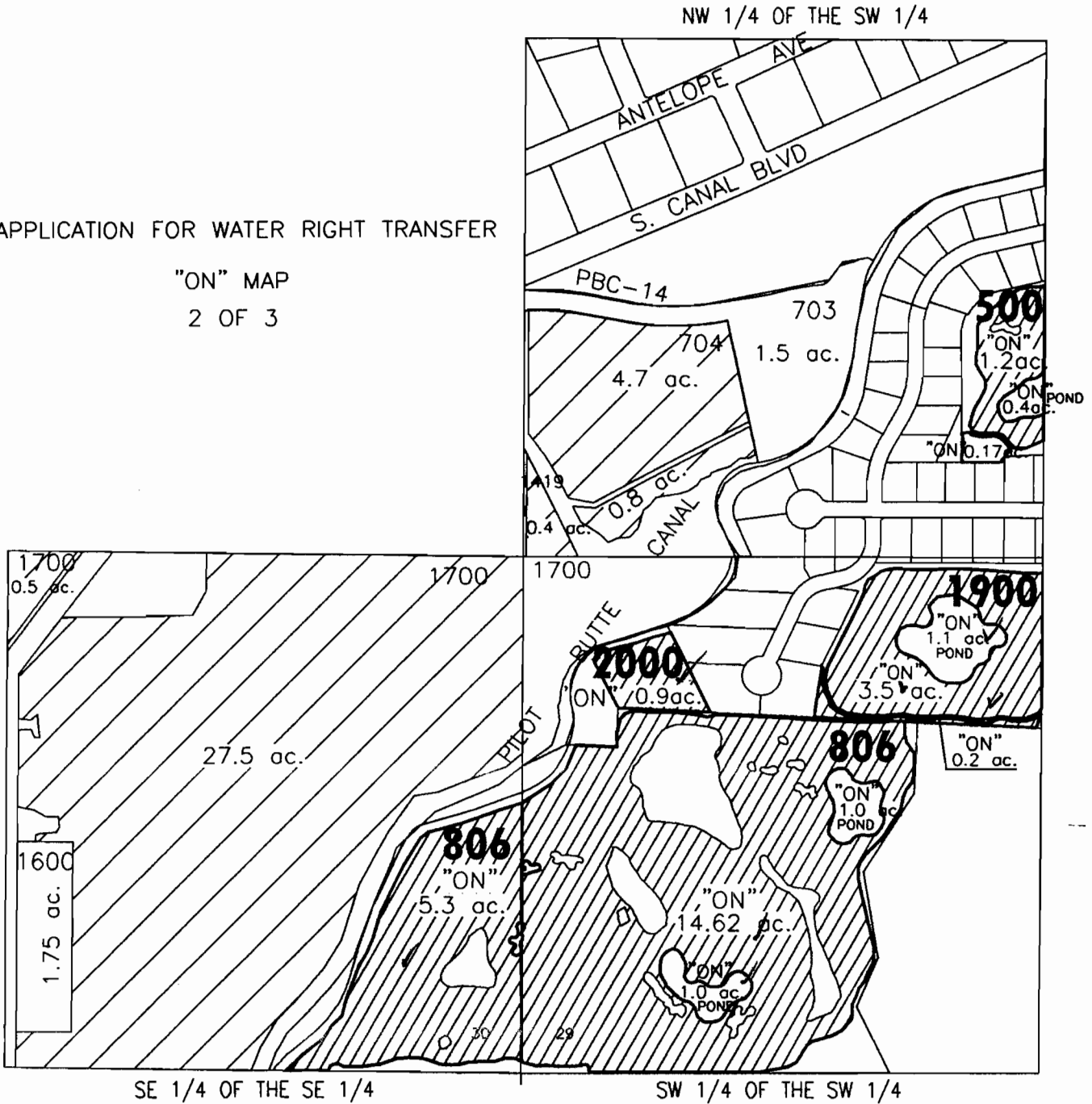
RECEIVED

MAY 19 2003

WATER RESOURCES DEPT.
SALEM, OREGON

APPLICATION FOR WATER RIGHT TRANSFER

"ON" MAP
2 OF 3



COID FOR FAIRHAVEN ASSOC LLC (19.12)/
GREENS OF REDMOND/PACIFIC NW DEVELOPMENT CORP/LJ BLAKE INC (35.0)
GREENS OF REDMOND/PACIFIC NW DEVELOPMENT CORP/LJ BLAKE INC - 54.12 ACRES

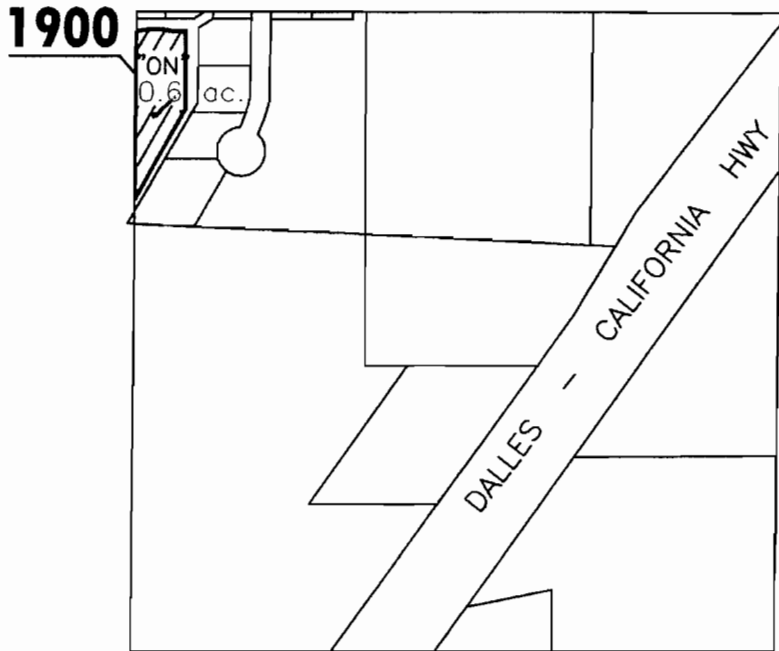
T9439

DESCHUTES COUNTY
SEC.29 T15S. R13E. W.M.

SCALE - 1" = 400'



SE 1/4 OF THE SW 1/4



APPLICATION FOR WATER RIGHT TRANSFER

COID FOR FAIRHAVEN ASSOC LLC (19.12 AC)/
GREENS OF REDMOND/ PACIFIC NW DEVELOPMENT CORP/ LJ BLAKE INC (35.0 ACRES)
GREENS OF REDMOND/ PACIFIC NW DEVELOPMENT CORP/ LJ BLAKE INC - 54.12 ACRES

"ON" MAP

MAP 3 OF 3

RECEIVED

MAY 19 2003

WATER RESOURCES DEPT.
SALEM, OREGON

T 9439