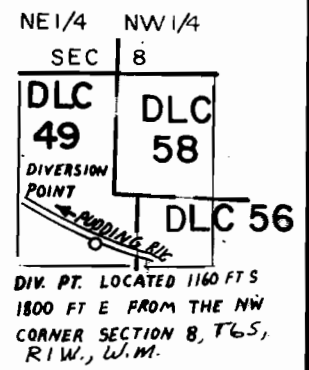
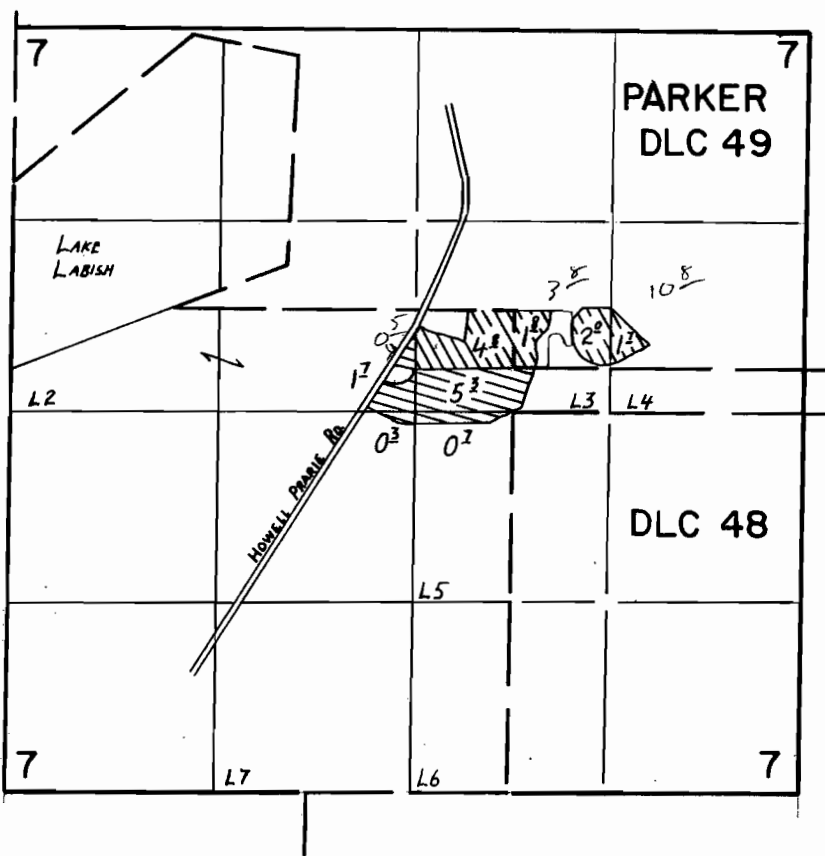


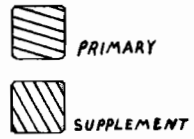
\$102.70

To

# T6S, RIW, WM



## FINAL PROOF SURVEY UNDER



Application No. 68154... Permit No. 48763.....  
IN NAME OF

MELVIN KAUFMAN

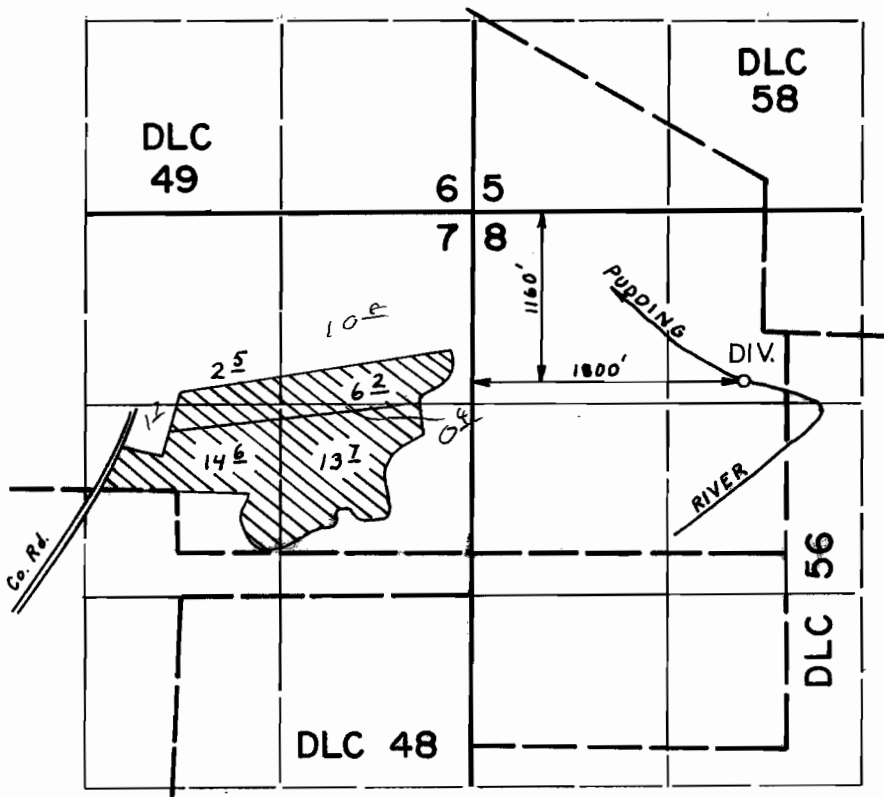
Surveyed APRIL 29 1988., by T.M. WARREN.

T.9460

**RECEIVED**  
JUN 04 2003  
WATER RESOURCES DEPT  
SALEM, OREGON

"From"

T. 6 S., R. 1 W., W.M.



SCALE: 4" = 1 mile

**FINAL PROOF SURVEY**  
UNDER

<b>RECEIVED</b>
JUN 04 2003
WATER RESOURCES DEPT SALEM, OREGON

Application No. 63438. Permit No. 46779.....  
IN NAME OF

.....**MELVIN KAUFMAN**.....

Surveyed SEPT. 1, 1984., by B. BISHOP.....

T-9460