


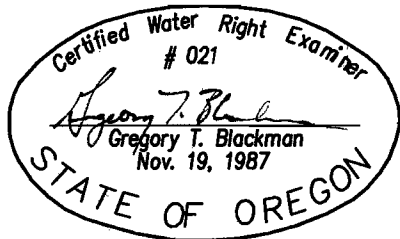
Land owned by June E. Wood, to receive transferred rights under Adjudicated of GRANDE RONDE RIVER and TRIBUTARIES ABOVE and including GORDON CREEK.



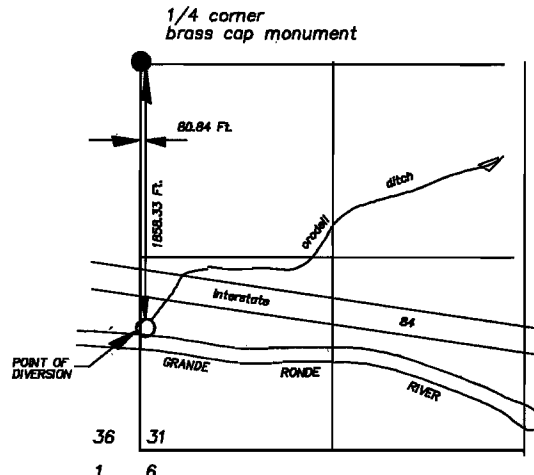
Land owned by Lee Flanagan, to receive transferred rights under Adjudicated of GRANDE RONDE RIVER and TRIBUTARIES ABOVE and including GORDON CREEK.



Land owned by Juanita S. Ramey, to transfer rights under Adjudicated of GRANDE RONDE RIVER and TRIBUTARIES ABOVE and including GORDON CREEK.



NOTE: The preparation of this map was for the purpose of identifying the location of the proposed water right and has no intent to provide dimensions or location of property ownership lines. Location information shown hereon was furnished by the applicant.



AUTHORIZED POINT OF DIVERSION



SCALE 1" = 1320'

RECEIVED

JUL 03 2003

WATER RESOURCES DEPT.
SALEM, OREGON

APPLICATION MAP FOR
WATER RIGHT TRANSFER
FOR
JUANITA S. RAMEY

BY
BAGETT - GRIFFITH & ASSOCIATES
2006 ADAMS AVENUE
LAGRANDE, OREGON 97850

MAY 22, 2003

APPLICATION NO. _____

PERMIT NUMBER _____

T9494