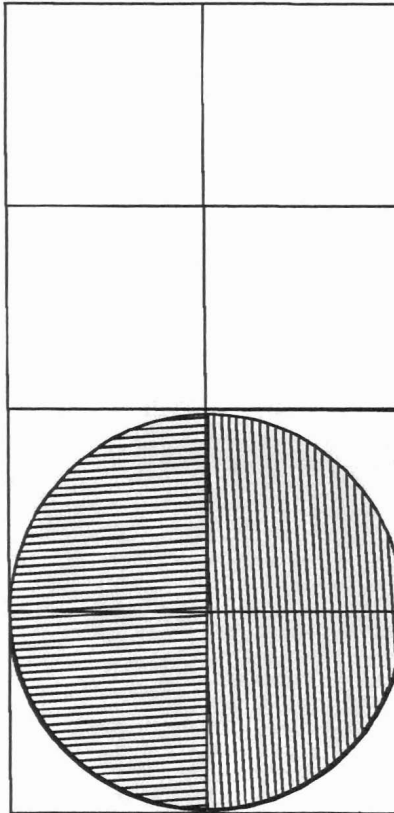
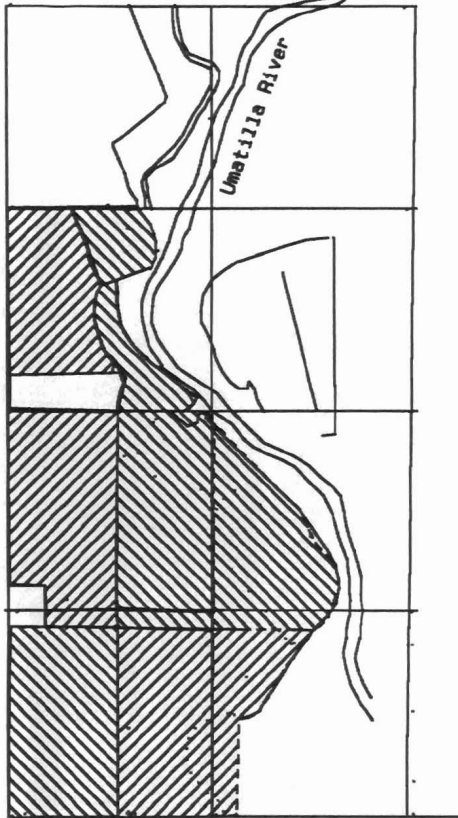


Sec. 8, T3N, R29E, WM

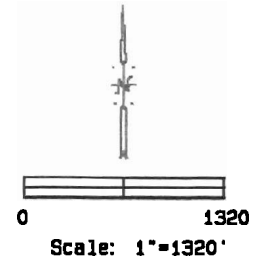
SEC. 12, T.3N., R.28E., W.M.

E 1/2 OF W 1/2 W 1/2 OF E 1/2

E 1/2



Diversion is from Umatilla River, N76°45'56"E, 2913.19 feet from west Quarter corner of Section 21, T3N, R29E, WM. Water is transported to point of use by Westland Ditch and pipeline. Remains unchanged.



Irrigated Before and After Transfer

Irrigated Only Before Transfer

 Irrigated Before and After Transfer

 Irrigated Only After Transfer

PLACE OF USE:

Sec. 8		1/4 1/4 - Acres Before - Acres After	
SE1/4	26.5		19.0
NES1/4	41.0		21.0
NWS1/4	16.0		0.0
SES1/4	37.0		17.7
SW1/4	7.5		7.5

Sec. 12		1/4 1/4 - Acres Before - Acres After	
NWS1/4	31.4	NWS1/4	31.4
SW1/4	31.4	SW1/4	31.4
NE1/4	0.0	NE1/4	31.4
SE1/4	0.0	SE1/4	31.4

WATER RESOURCES DEPT.
SALEM, OREGON

WATER RESOURCES DEPT.
SALEM, OREGON


MAR 13 2000

FEB 23 2000

RECEIVED

RECEIVED

Survey By:
CWRE 300
(renews 6-30-01)
David Haddock
P. O. Box 1574
Pendleton, OR 97801
(541) 276-2174
Survey - Scanned from map
obtained from Oregon Water
Resources Department,
Pendleton Office.



NOTE:
The information shown
on this map is solely
for Water Rights
purposes. The data
shown does not represent
ownership information.

T-8461

APPLICANT:
Mr. David Correa
31777 Andrews Road
Echo, OR 97826
(541) 376-8183 or
(541) 379-5675

David L. Haddock, Surveyor and Engineer
P.O. Box 1574
Pendleton, Oregon 97801
(541) 276-2174

HADDOCK SURVEYING
AND
GPS
TOTAL STATION