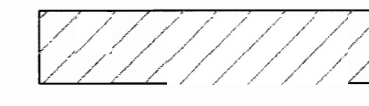


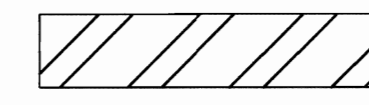
SCALE: 1"=1320'



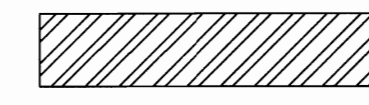
Lands with Primary rights under Certificate number 50403, Priority of 1884. Requesting additional P.O.D.s from Godley No.2 Ditch and Wells # 11,13,14,15 and 16.



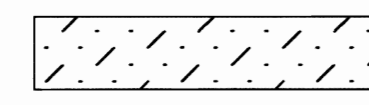
Lands with Primary rights under Certificate number 50403, Priority of 1870. Requesting additional P.O.D.s from Godley No.2 Ditch P.O.D. and Wells # 11,13,14,15, and 16.



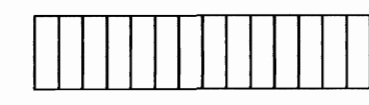
Lands with Primary rights under Certificate number 45221 Priority of 1904. Requesting additional P.O.D.s from Wells 1,11,13,14,15,16 and River Pump P.O.D.



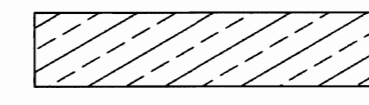
Lands with Primary rights under Certificate number 6167 Priority of 1870. Requesting additional P.O.D.s from Wells #1,11,13,14,15 and 16.



Lands with primary rights under Certificate number 53667, priority of 1905. Requesting additional P.O.D.s from River Pump P.O.D. and Wells #1,11,13,14,15 and 16.




Lands with primary rights under Certificate number 6455, priority of 1870. Requesting additional P.O.D.s from Wells #1,11,13,14,15 and 16.



Lands with primary rights under Certificate number 45221, priority of 1905. To be transferred and receive rights from certificate 6167, priority of 1870. Requesting additional P.O.D.s from River Pump P.O.D. and Wells #1,11,13,14,15, and 16.

POINTS OF DIVERSIONS

- Well # 1 is located 1170' North and 1150' West of the Southeast corner of Section 28.
- Well # 11 is located 2010' North and 40' East of the South 1/4 corner of Section 27.
- Well # 13 is located 710' South and 50' East of the South 1/4 corner of Section 27.
- Well # 14 is located 2710' South and 2580' West of the Northeast corner of Section 34.
- Well # 15 is located 3910' South and 2570' West of the Northeast corner of Section 34.
- Well # 16 is located 1630' South and 40' West of the North 1/4 corner of Section 3.
- Godley No.2 Ditch P.O.D. is located 1150' North and 2750' West of the Southeast corner of Section 3.
- River Pump is located 2384' North and 421' East of the Southwest corner of Section 3.
- P.O.D. #2 is located 660' North and 1100' East of the Southwest corner of Section 27.



NOTE: The preparation of this map was for the purpose of identifying the location of the proposed water right and has no intent to provide dimensions or location of property ownership lines. Location information shown hereon was furnished by the applicant.

RECEIVED
JUN 21 2003
WATER RIGHTS DIVISION
SALEM, OREGON

June 17, 2003
APPLICATION FOR ADDITIONAL POINTS OF DIVERSIONS
FOR
SHERMAN HAWKINS
BY
BAGETT - GRIFFITH & BLACKMAN
2006 ADAMS AVENUE
LAGRANDE, OREGON 97850

Application No. _____
Permit Number _____