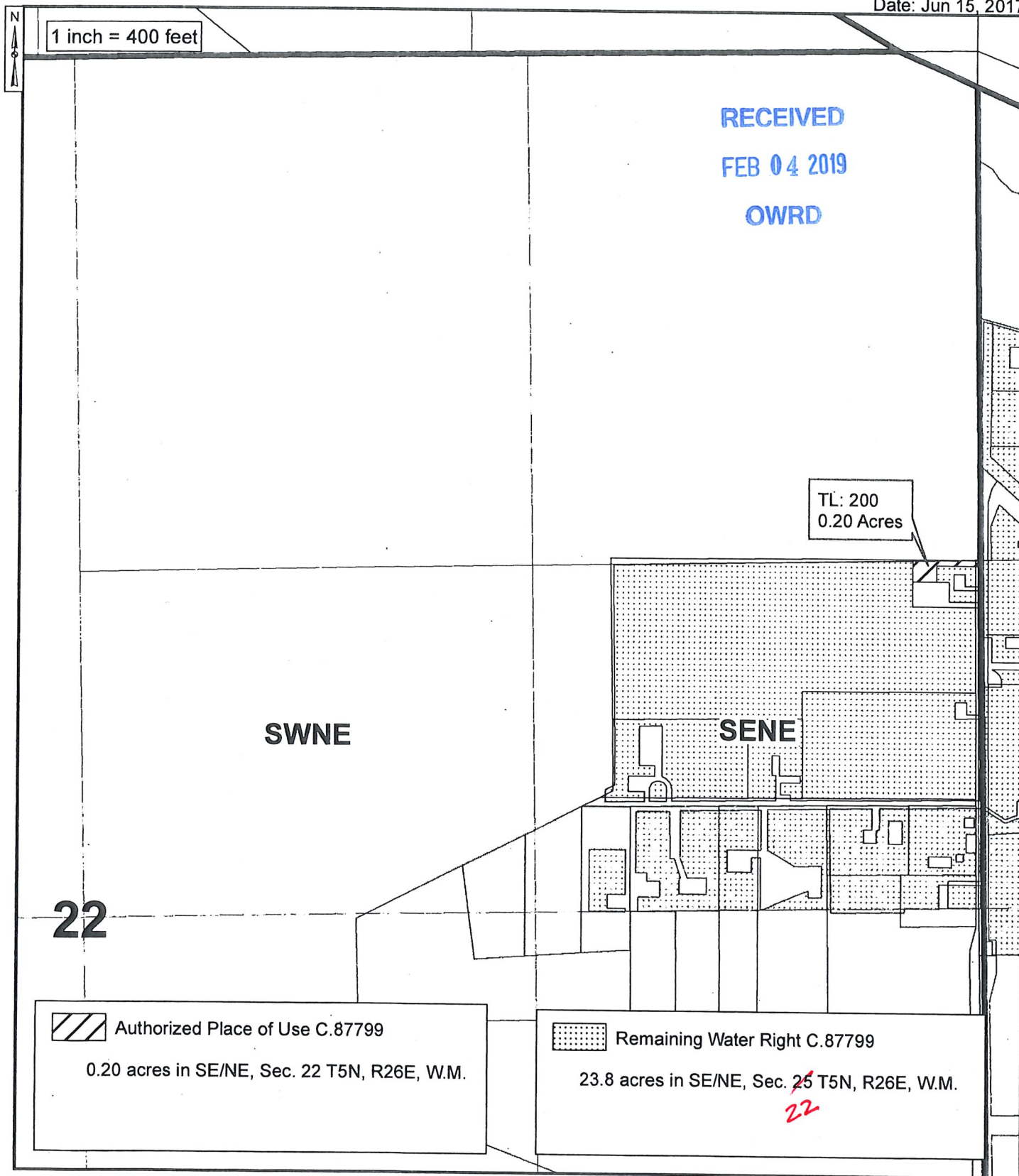


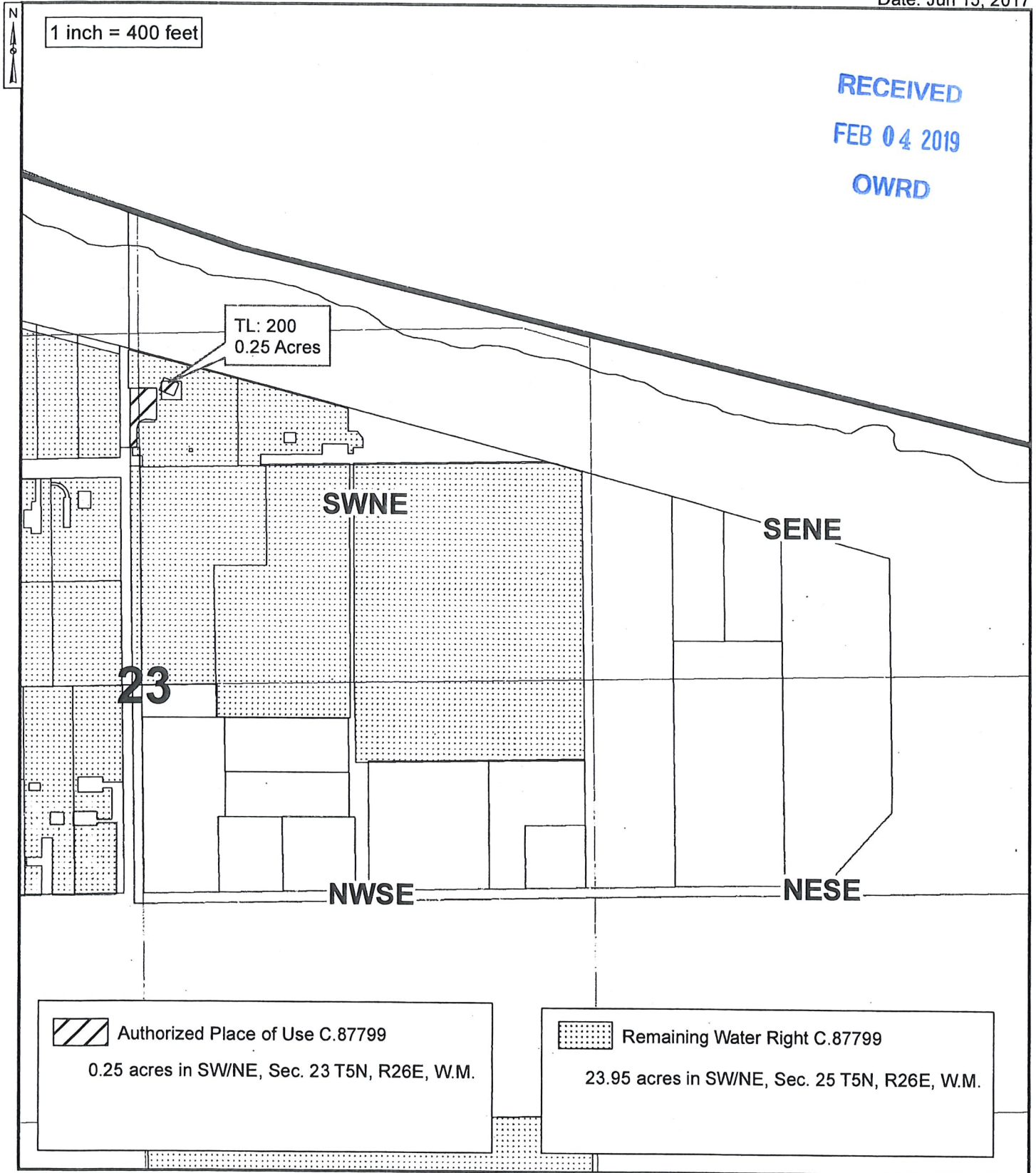
2017 PERMANENT TRANSFER C.87799  
TOWNSHIP 5 NORTH, RANGE 26 EAST, WILLAMETTE MERIDIAN  
West Extension Irrigation District - Morrow County

Date: Jun 15, 2017



2017 PERMANENT TRANSFER C.87799  
TOWNSHIP 5 NORTH, RANGE 26 EAST, WILLAMETTE MERIDIAN  
West Extension Irrigation District - Morrow County

Date: Jun 15, 2017





2017 PERMANENT TRANSFER C.87799  
TOWNSHIP 5 NORTH, RANGE 26 EAST, WILLAMETTE MERIDIAN  
West Extension Irrigation District - Morrow County

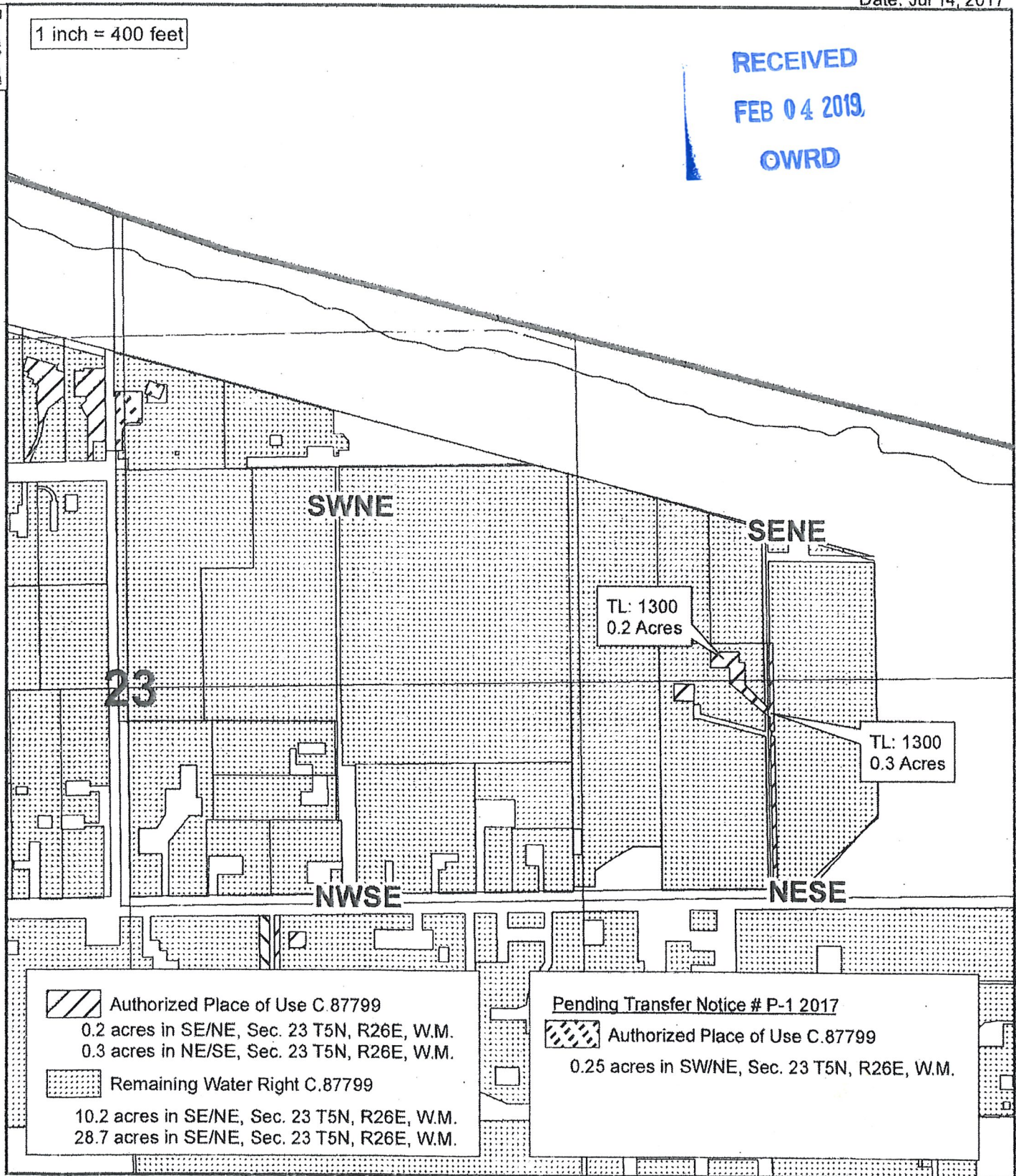
Date: Jul 14, 2017

RECEIVED

FEB 04 2019

OWRD

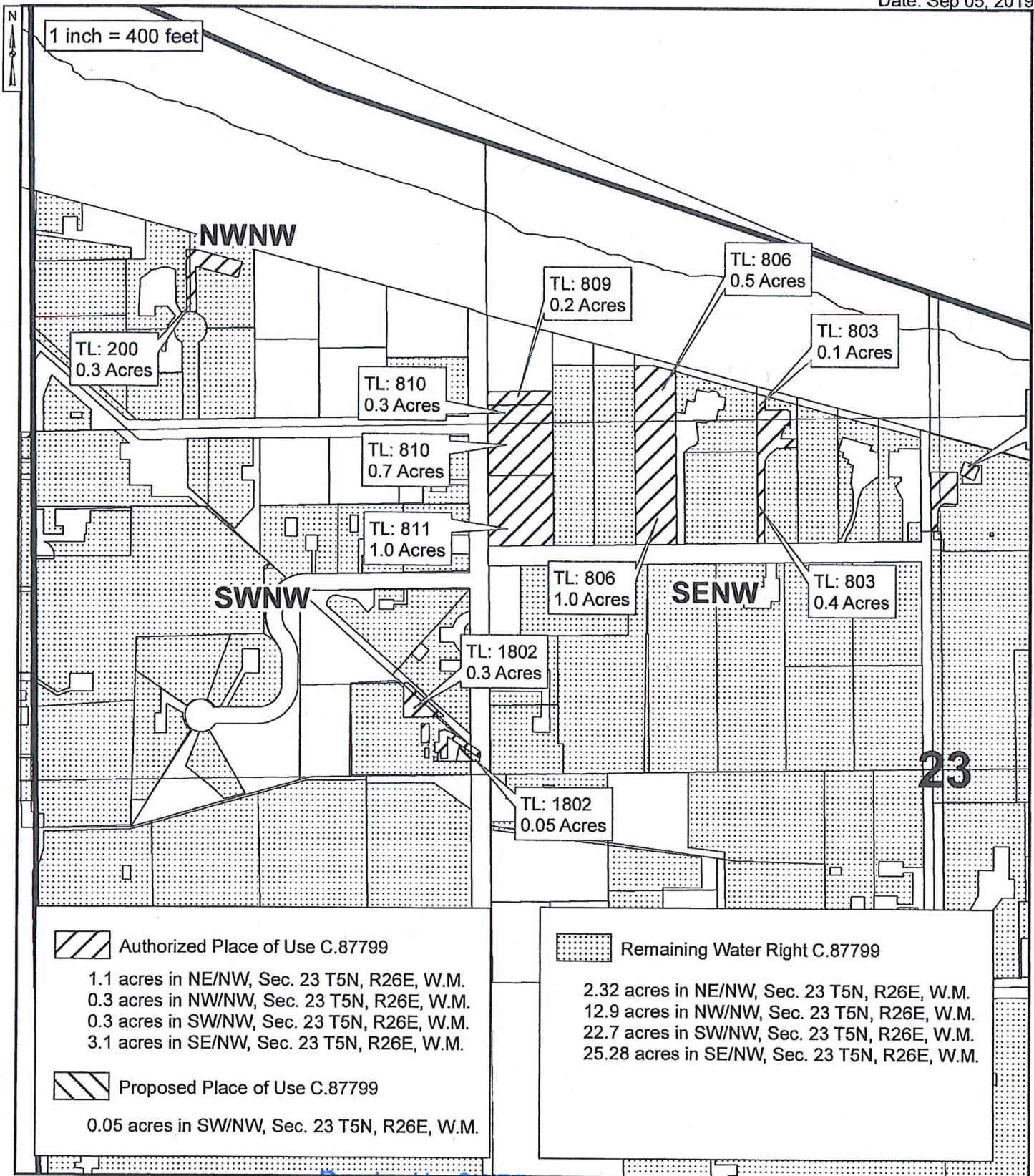
1 inch = 400 feet





2017 PERMANENT TRANSFER C.87799  
TOWNSHIP 5 NORTH, RANGE 26 EAST, WILLAMETTE MERIDIAN  
West Extension Irrigation District - Morrow County

Date: Sep 05, 2019

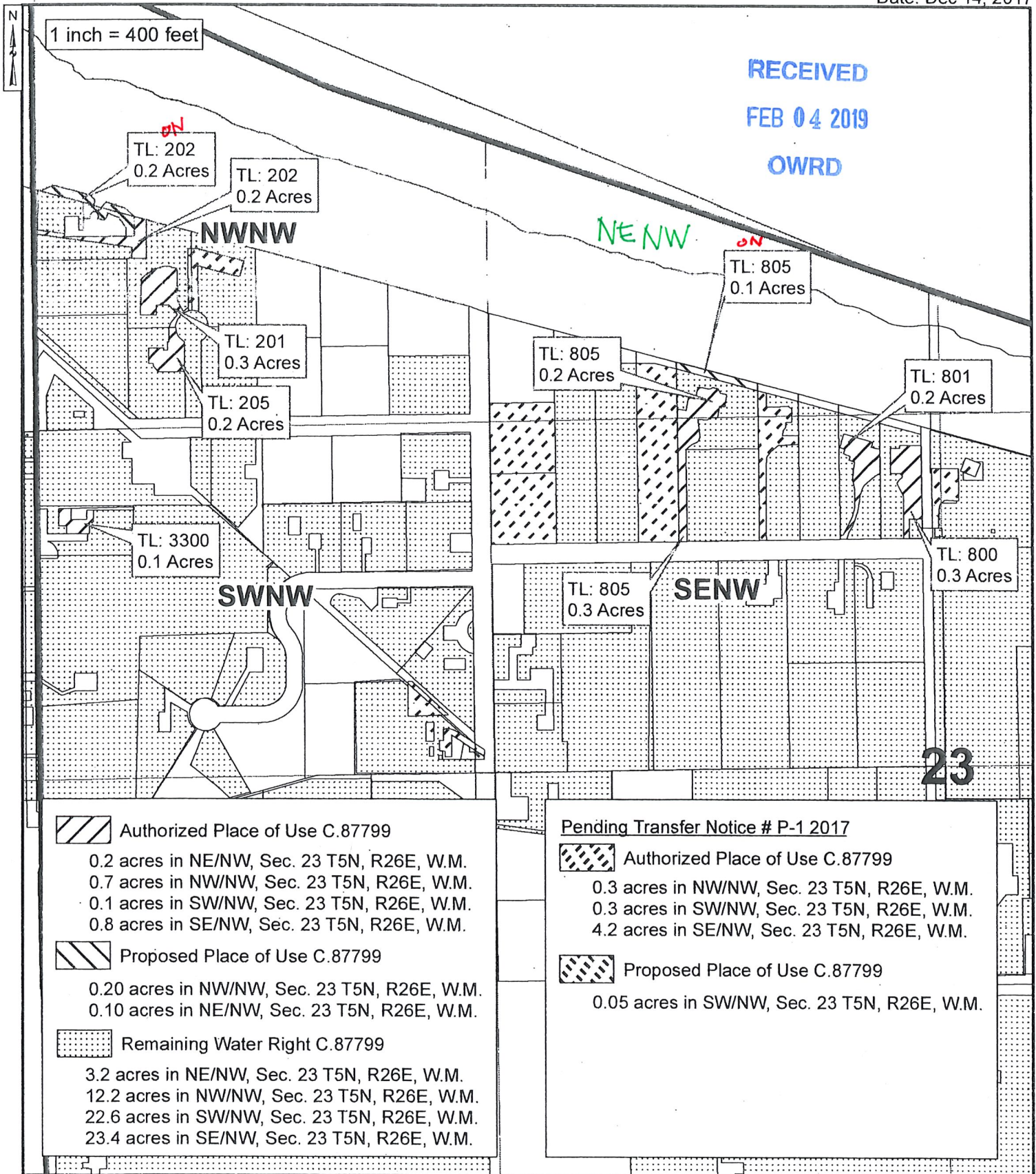


Received by OWRD



2017 PERMANENT TRANSFER C.87799  
TOWNSHIP 5 NORTH, RANGE 26 EAST, WILLAMETTE MERIDIAN  
West Extension Irrigation District - Morrow County

Date: Dec 14, 2017





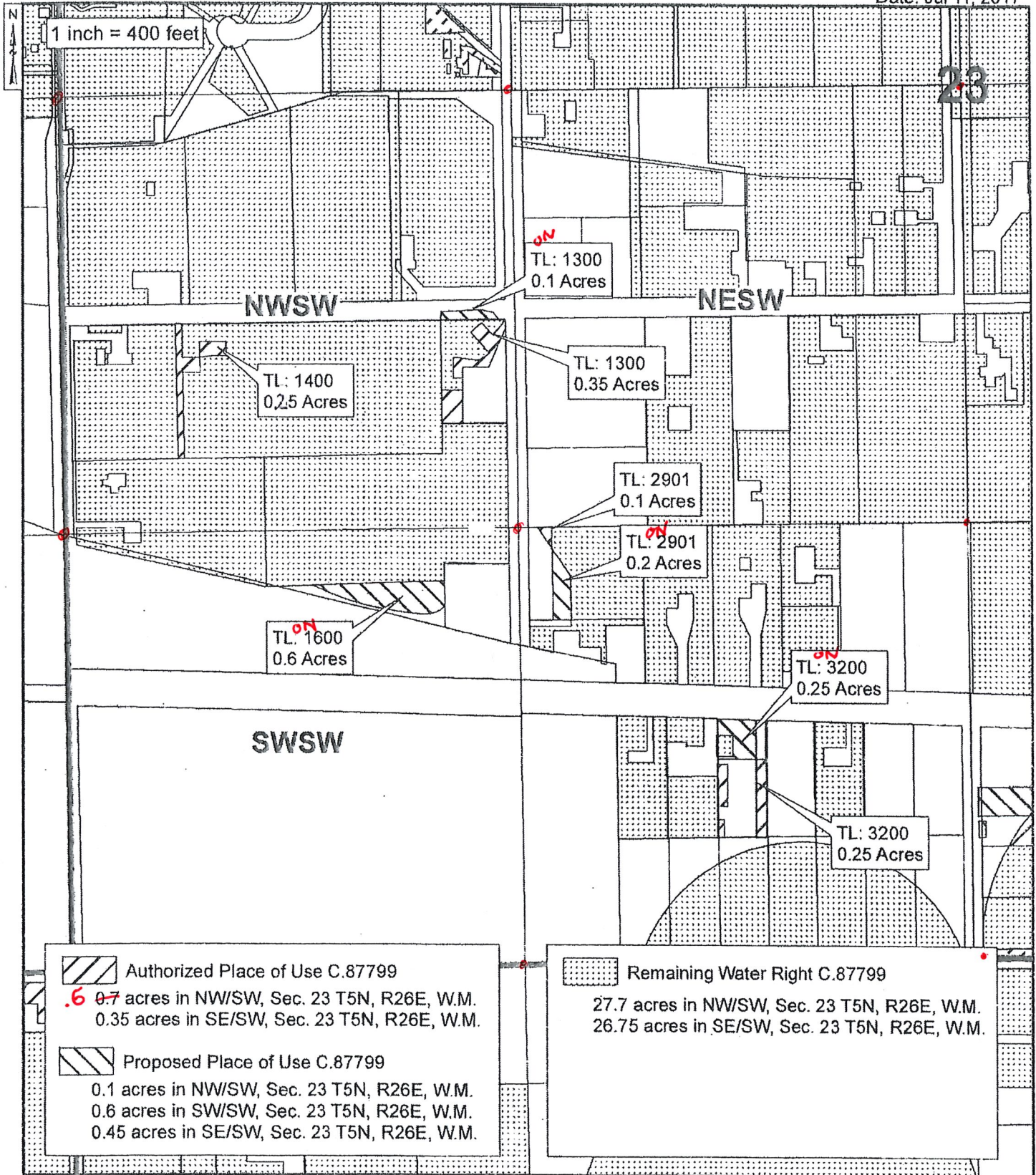
RECEIVED

FEB 04 2019

OWRD

2017 PERMANENT TRANSFER C.87799  
TOWNSHIP 5 NORTH, RANGE 26 EAST, WILLAMETTE MERIDIAN  
West Extension Irrigation District - Morrow County

Date: Jul 11, 2017





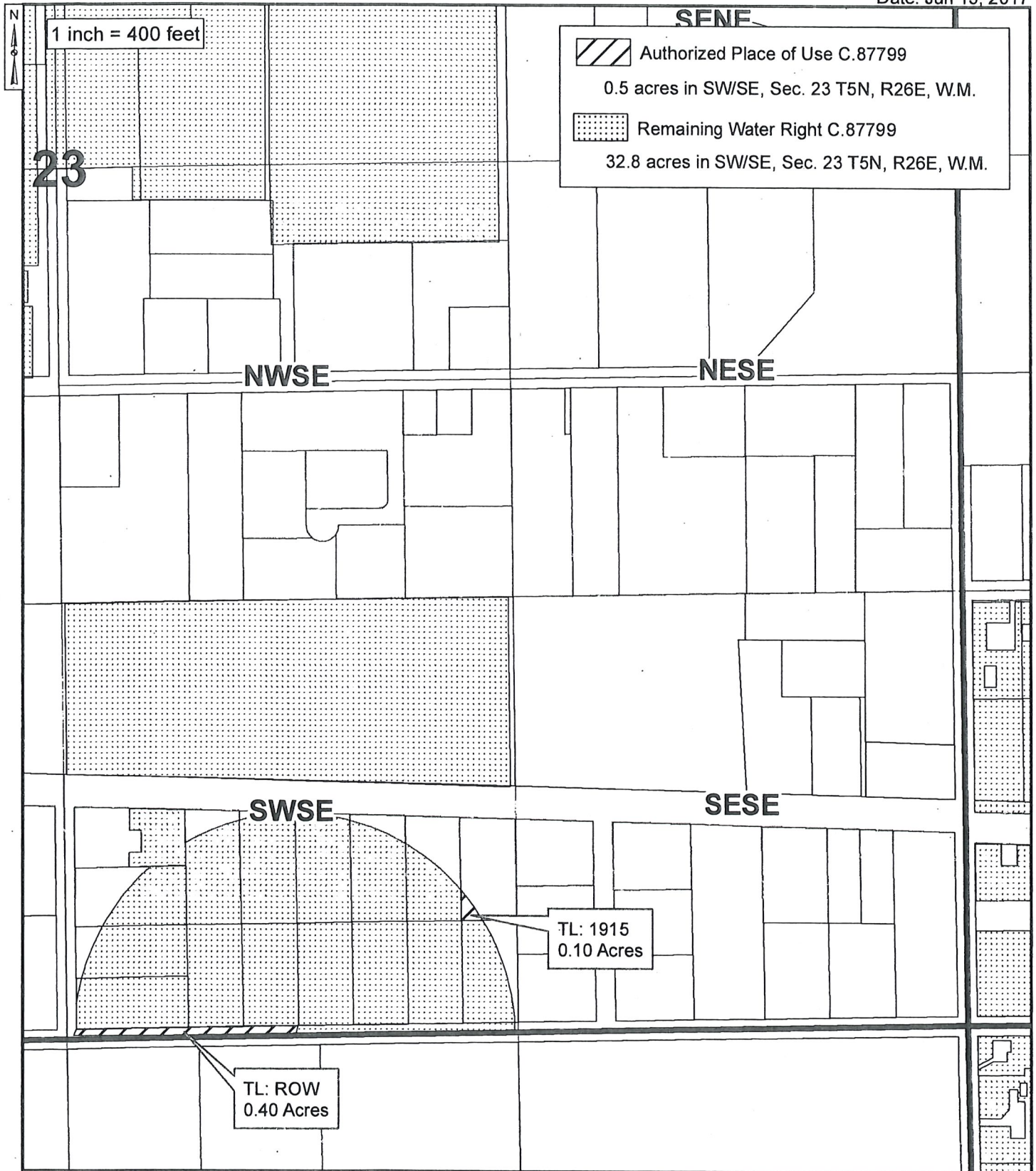
RECEIVED

FEB 04 2019

OWRD

2017 PERMANENT TRANSFER C.87799  
TOWNSHIP 5 NORTH, RANGE 26 EAST, WILLAMETTE MERIDIAN  
West Extension Irrigation District - Morrow County

Date: Jun 15, 2017





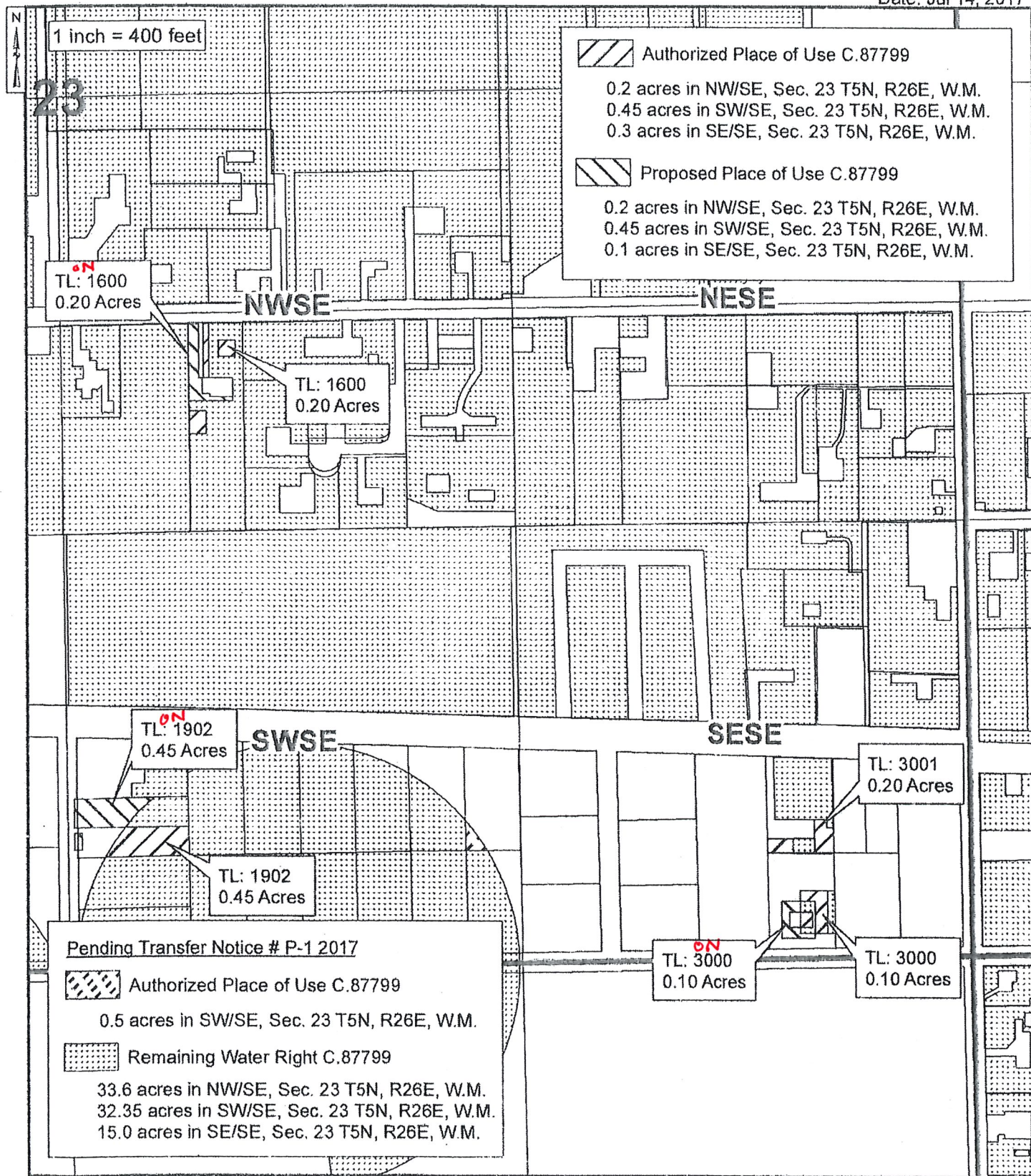
RECEIVED

FEB 04 2019

OWRD

2017 PERMANENT TRANSFER C.87799  
TOWNSHIP 5 NORTH, RANGE 26 EAST, WILLAMETTE MERIDIAN  
West Extension Irrigation District - Morrow County

Date: Jul 14, 2017





OWRD

Date: Jun 15, 2017



THE PURPOSE OF THIS MAP IS TO IDENTIFY THE LOCATION OF THE WATER RIGHT. IT IS NOT INTENDED TO PROVIDE INFORMATION RELATED TO THE LOCATION OF PROPERTY OWNERSHIP BOUNDARY LINES.

9



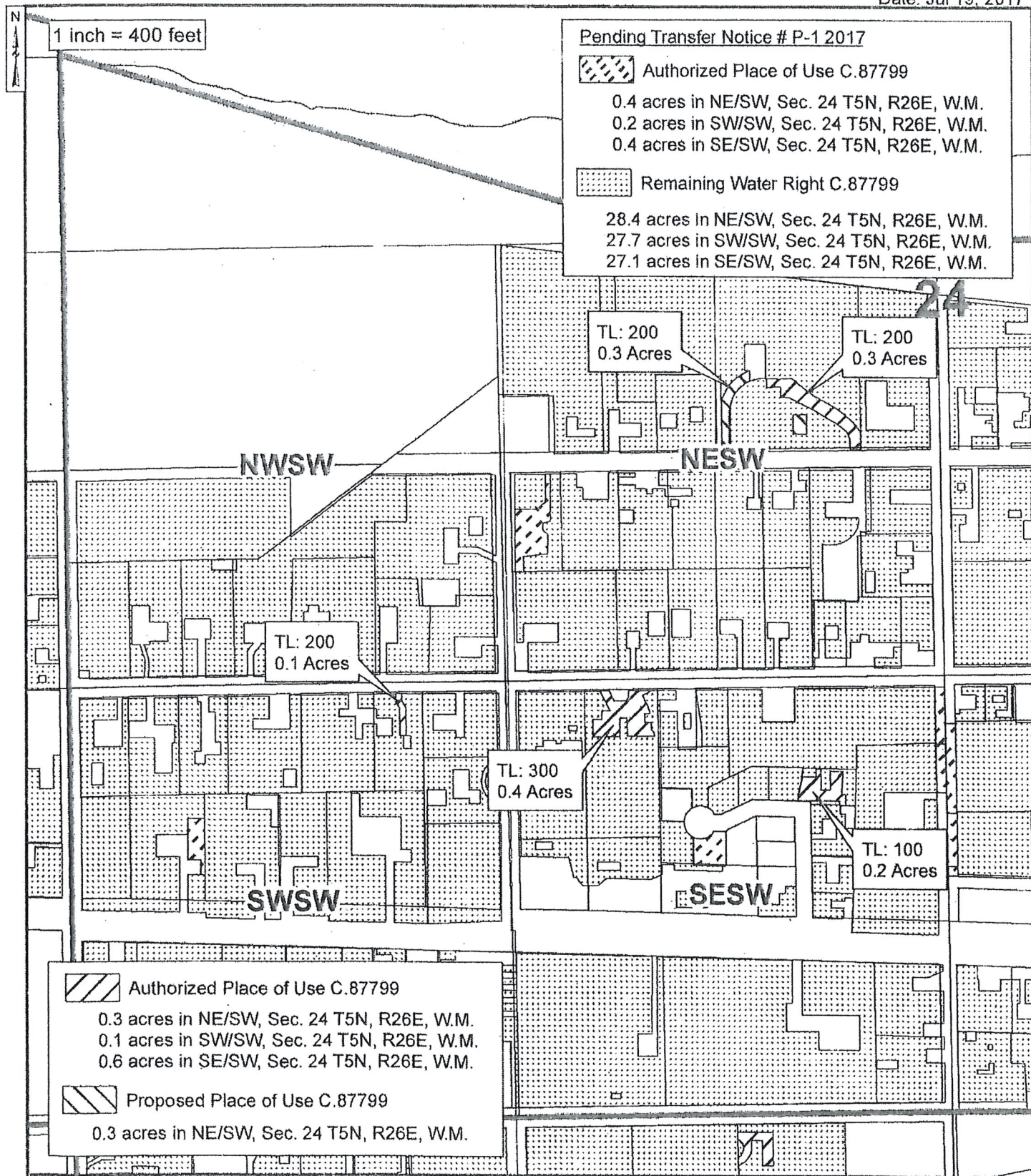
RECEIVED

FEB 04 2019

OWRD

2017 PERMANENT TRANSFER C.87799  
TOWNSHIP 5 NORTH, RANGE 26 EAST, WILLAMETTE MERIDIAN  
West Extension Irrigation District - Morrow County

Date: Jul 19, 2017





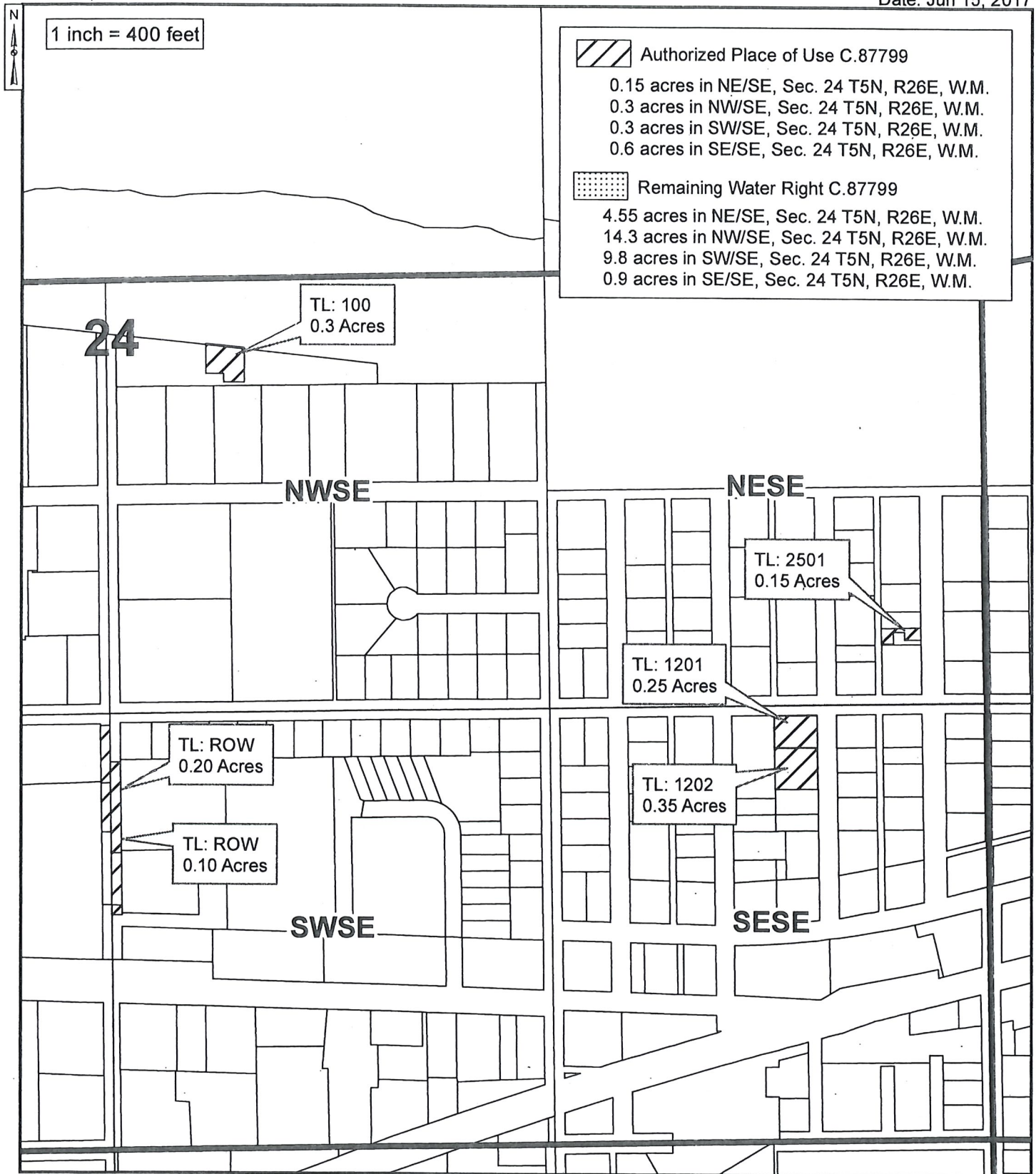
RECEIVED

FEB 04 2019

OWRD

2017 PERMANENT TRANSFER C.87799  
TOWNSHIP 5 NORTH, RANGE 26 EAST, WILLAMETTE MERIDIAN  
West Extension Irrigation District - Morrow County

Date: Jun 15, 2017





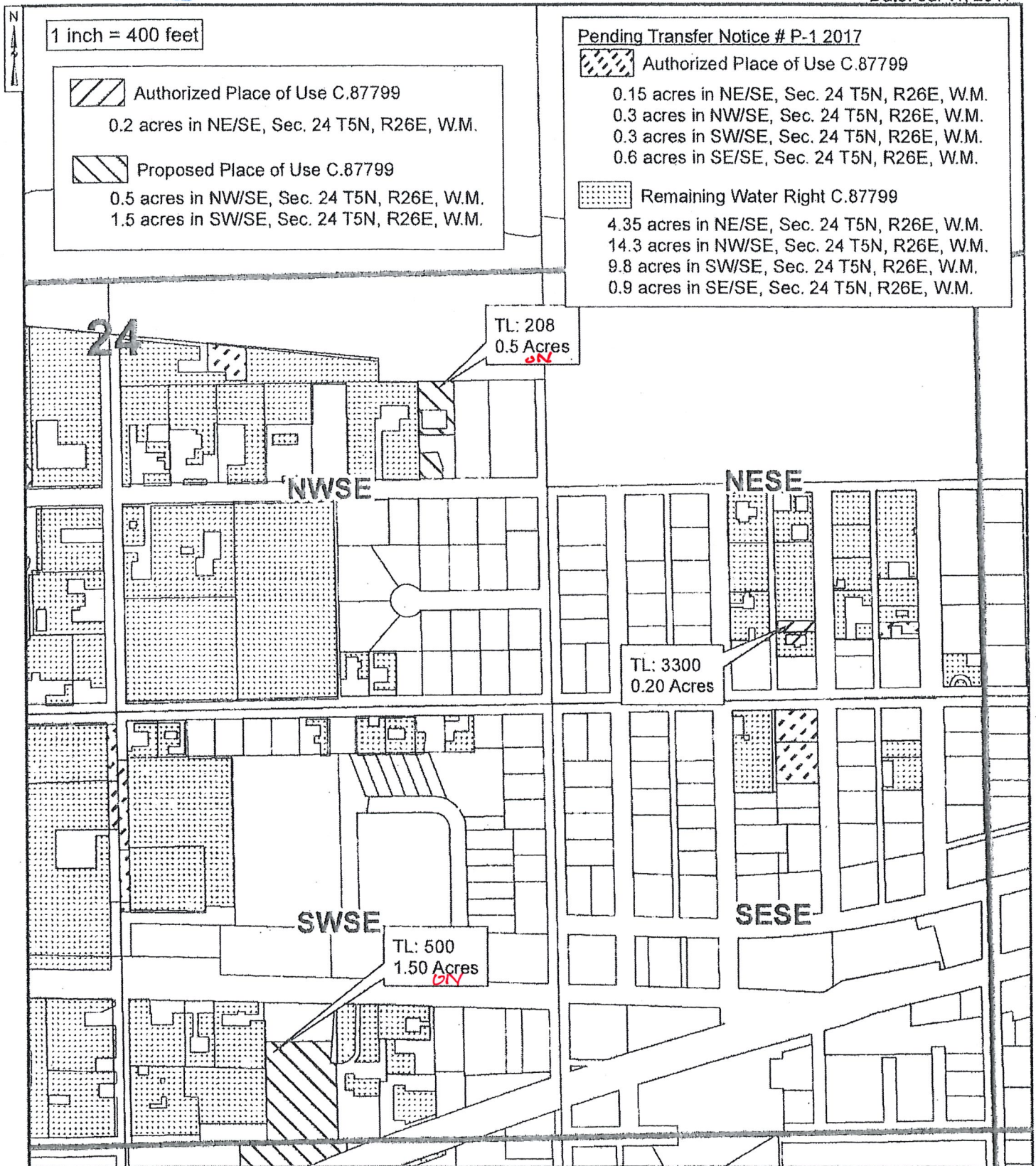
RECEIVED

FEB 04 2019

OWRD

2017 PERMANENT TRANSFER C.87799  
TOWNSHIP 5 NORTH, RANGE 26 EAST, WILLAMETTE MERIDIAN  
West Extension Irrigation District - Morrow County

Date: Jul 11, 2017





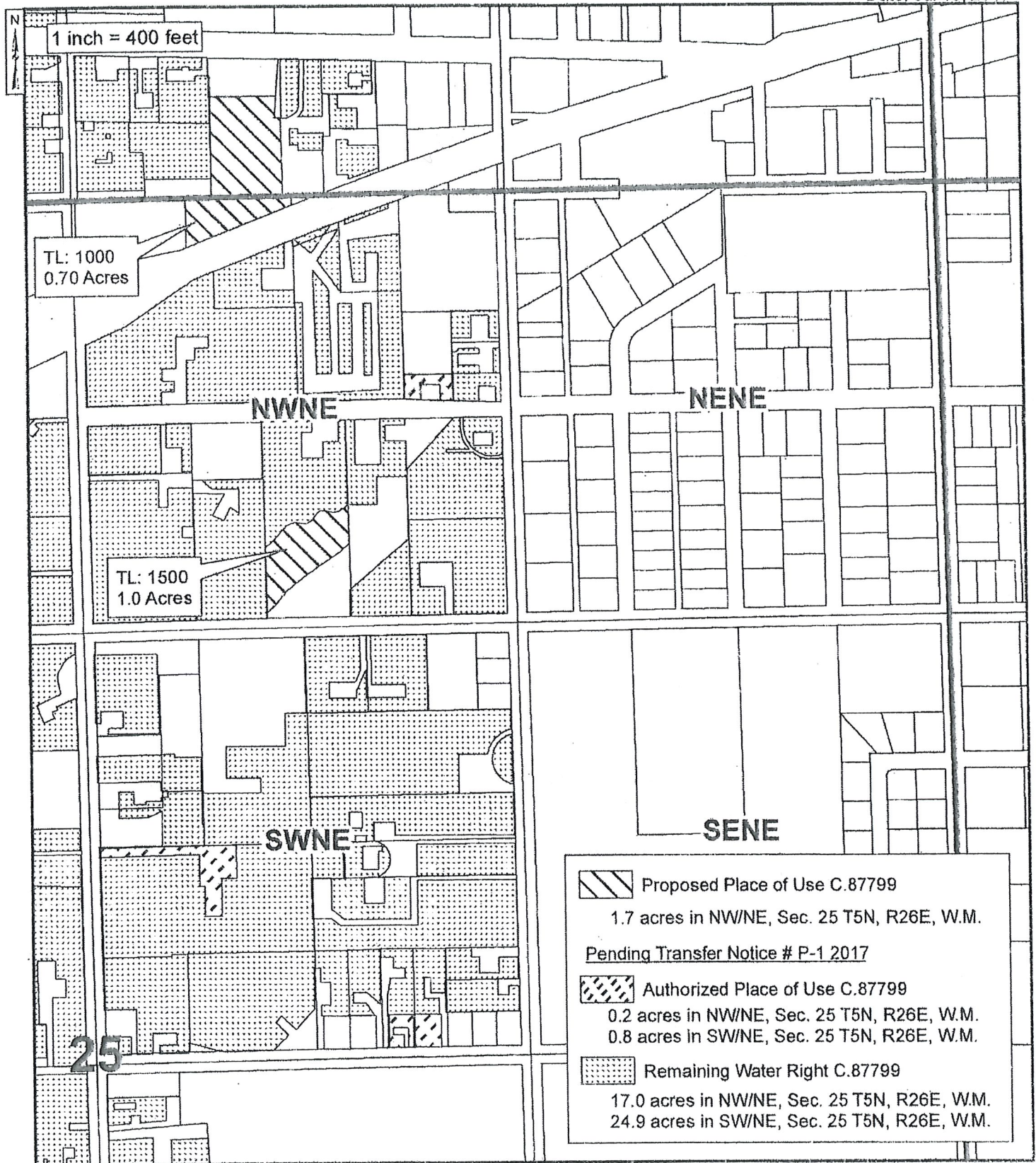
RECEIVED

FEB 04 2019

OWRD

2017 PERMANENT TRANSFER C.87799  
TOWNSHIP 5 NORTH, RANGE 26 EAST, WILLAMETTE MERIDIAN  
West Extension Irrigation District - Morrow County

Date: Jul 19, 2017



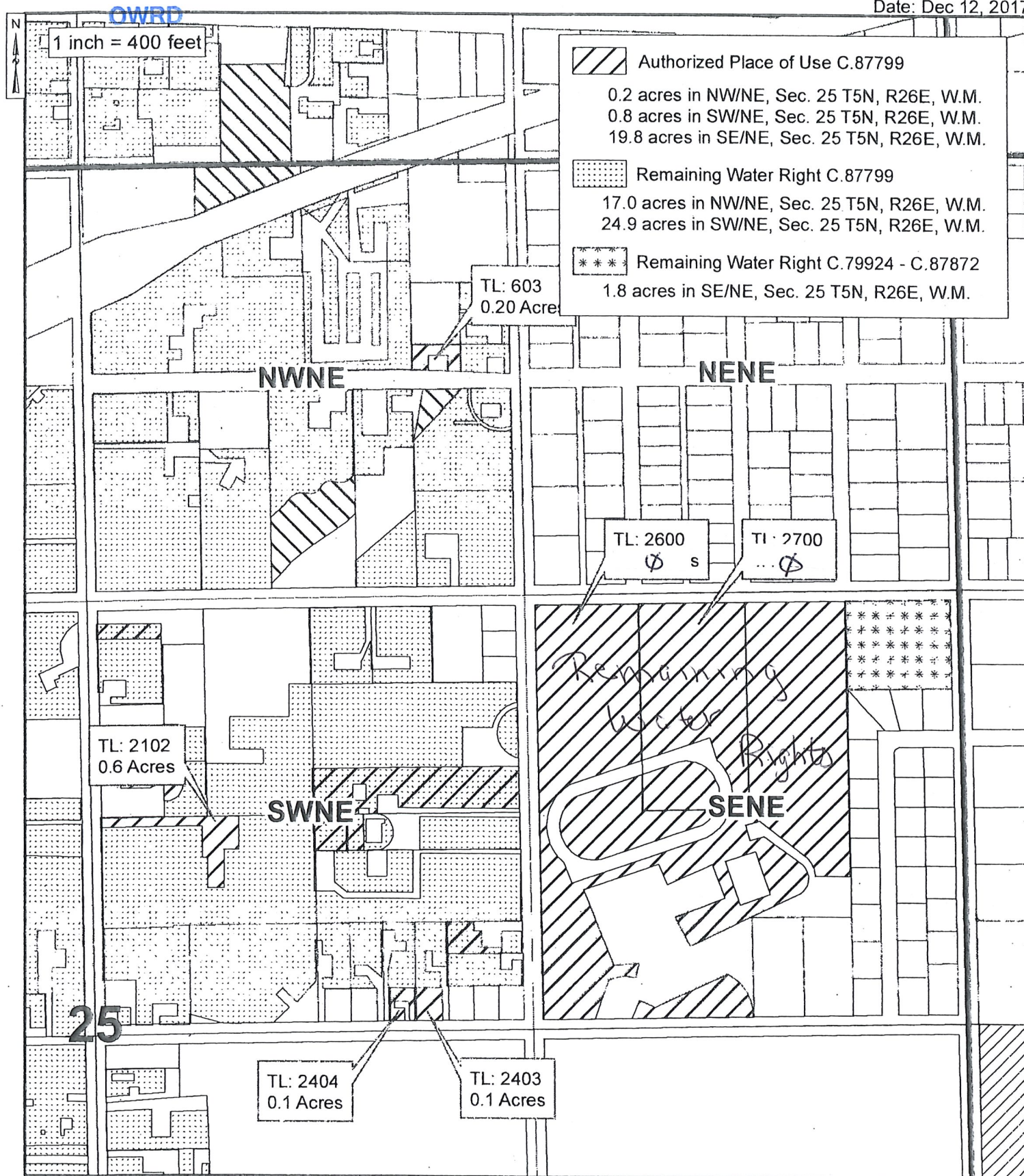


RECEIVED

FEB 04 2019

2017 PERMANENT TRANSFER C.87799  
TOWNSHIP 5 NORTH, RANGE 26 EAST, WILLAMETTE MERIDIAN  
West Extension Irrigation District - Morrow County

Date: Dec 12, 2017





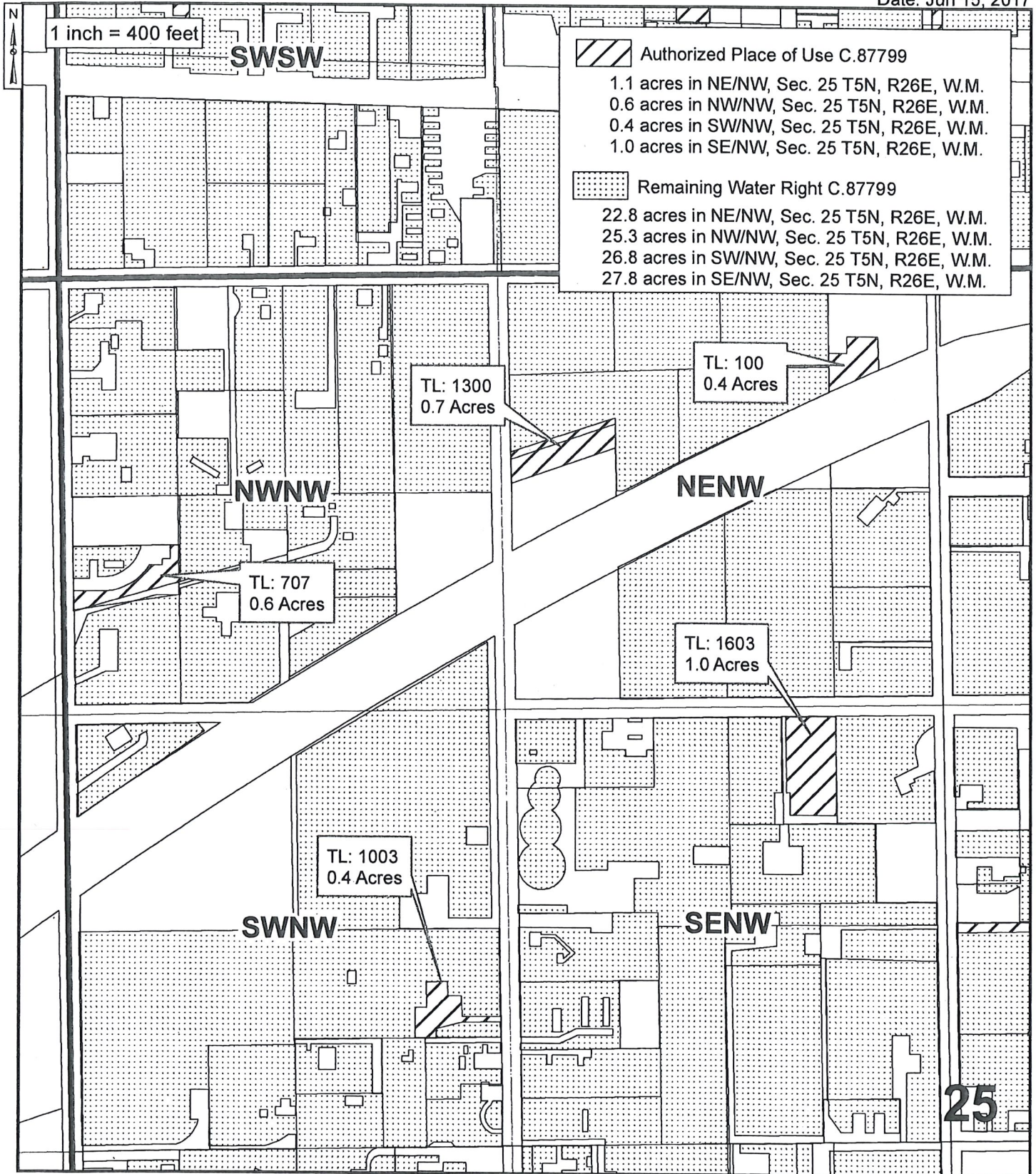
RECEIVED

FEB 04 2019

OWRD

2017 PERMANENT TRANSFER C.87799  
TOWNSHIP 5 NORTH, RANGE 26 EAST, WILLAMETTE MERIDIAN  
West Extension Irrigation District - Morrow County

Date: Jun 15, 2017



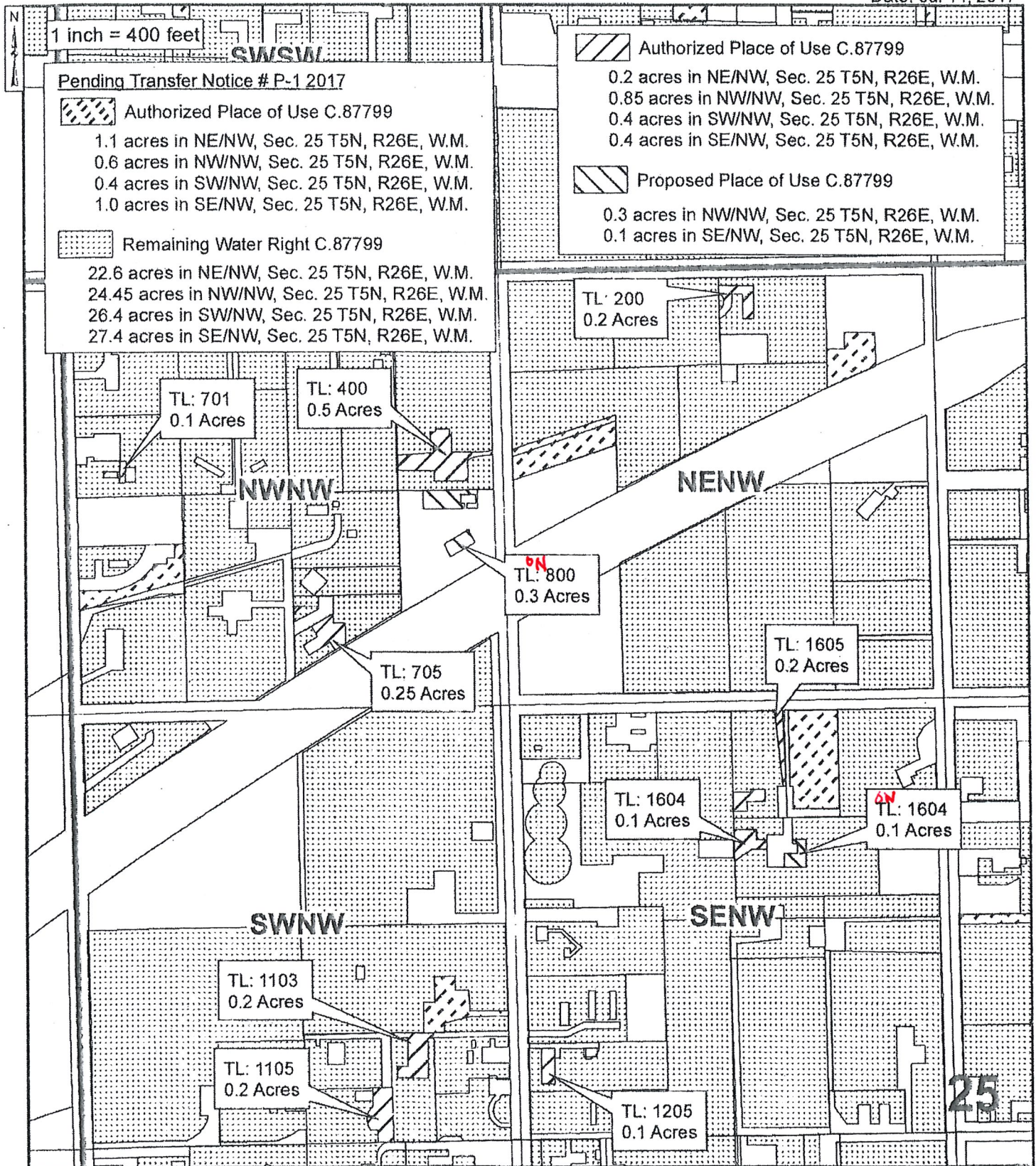


FEB 04 2019

OWRD

2017 PERMANENT TRANSFER C.87799  
TOWNSHIP 5 NORTH, RANGE 26 EAST, WILLAMETTE MERIDIAN  
West Extension Irrigation District - Morrow County

Date: Jul 14, 2017



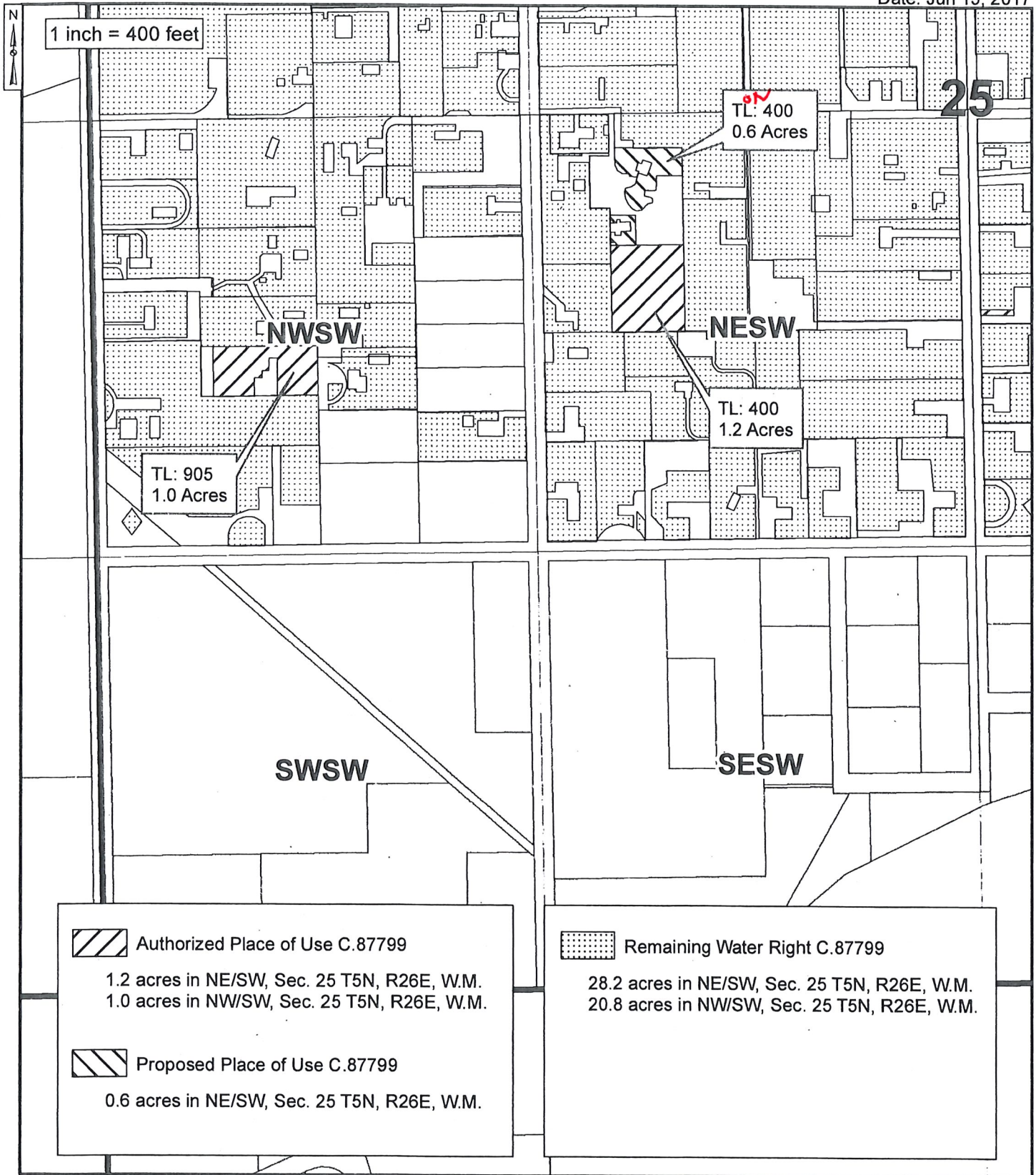


FEB 04 2019

OWRD

2017 PERMANENT TRANSFER C.87799  
TOWNSHIP 5 NORTH, RANGE 26 EAST, WILLAMETTE MERIDIAN  
West Extension Irrigation District - Morrow County

Date: Jun 15, 2017





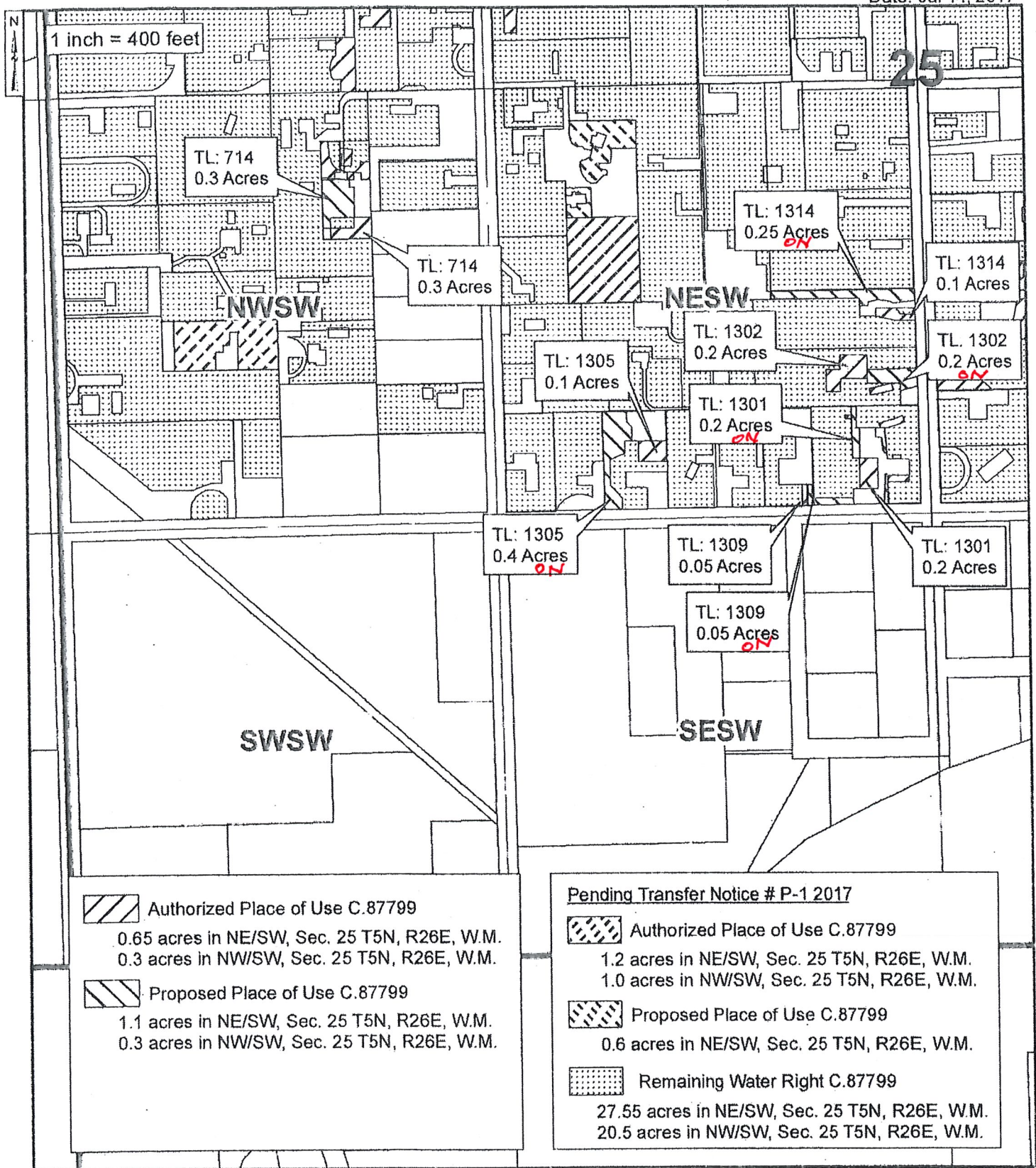
RECEIVED

FEB 04 2019

OWRD

2017 PERMANENT TRANSFER C.87799  
TOWNSHIP 5 NORTH, RANGE 26 EAST, WILLAMETTE MERIDIAN  
West Extension Irrigation District - Morrow County

Date: Jul 14, 2017



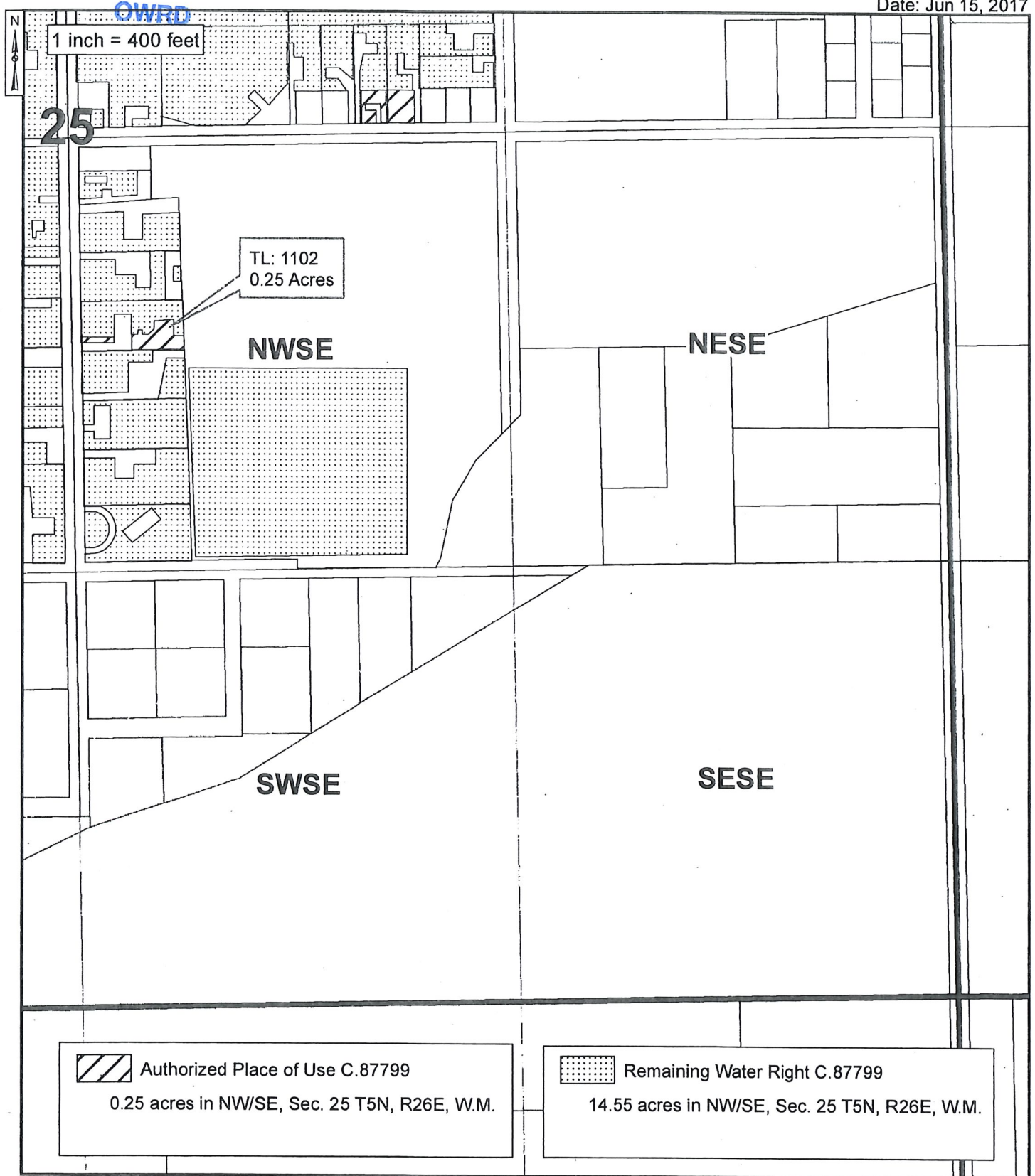


RECEIVED

FEB 04 2019

2017 PERMANENT TRANSFER C.87799  
TOWNSHIP 5 NORTH, RANGE 26 EAST, WILLAMETTE MERIDIAN  
West Extension Irrigation District - Morrow County

Date: Jun 15, 2017





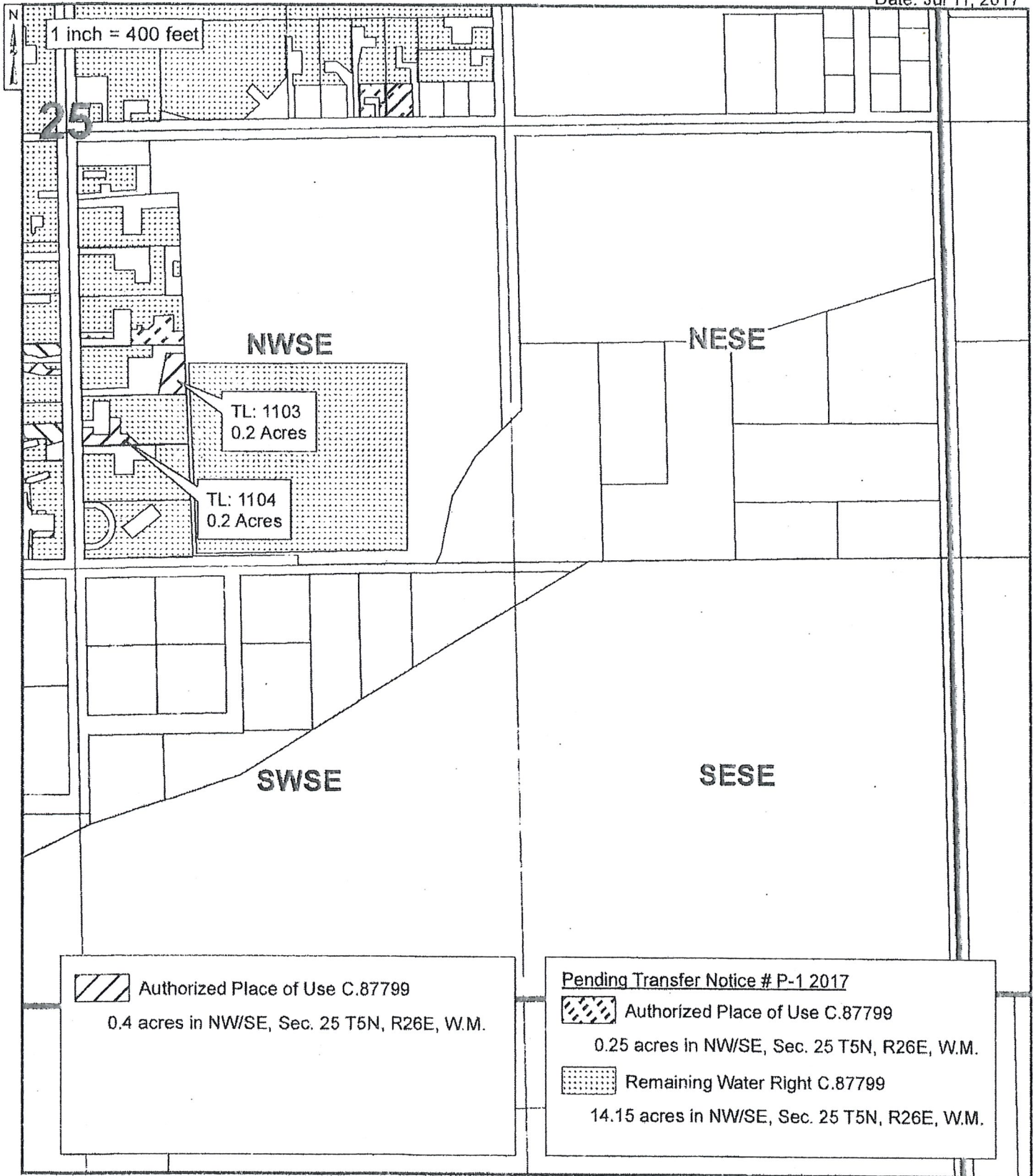
RECEIVED

FEB 04 2019

OWRD

2017 PERMANENT TRANSFER C.87799  
TOWNSHIP 5 NORTH, RANGE 26 EAST, WILLAMETTE MERIDIAN  
West Extension Irrigation District - Morrow County

Date: Jul 11, 2017





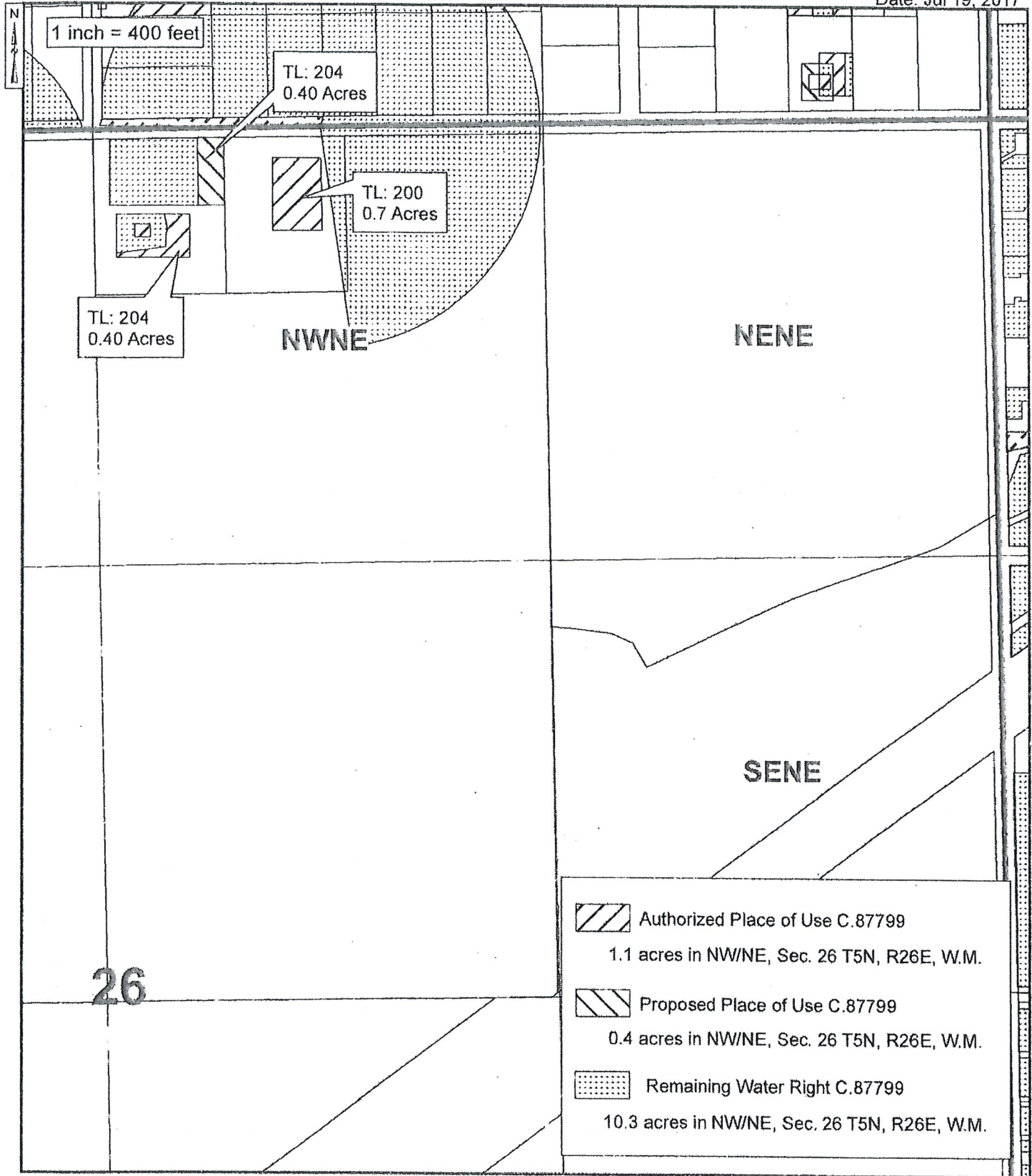
RECEIVED

FEB 04 2019

OWRD

2017 PERMANENT TRANSFER C.87799  
TOWNSHIP 5 NORTH, RANGE 26 EAST, WILLAMETTE MERIDIAN  
West Extension Irrigation District - Morrow County

Date: Jul 19, 2017





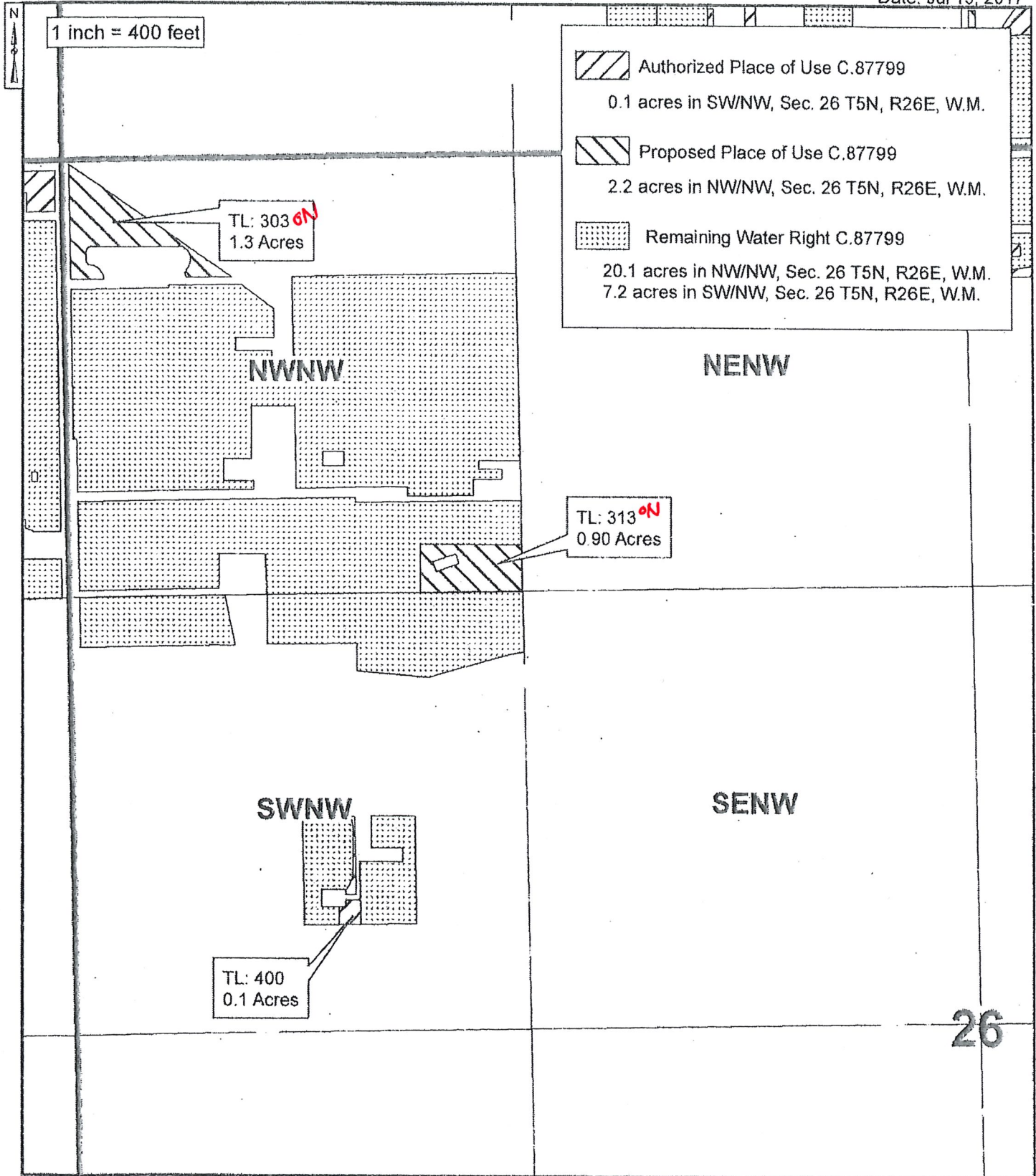
RECEIVED

FEB 04 2019

OWRD

2017 PERMANENT TRANSFER C.87799  
TOWNSHIP 5 NORTH, RANGE 26 EAST, WILLAMETTE MERIDIAN  
West Extension Irrigation District - Morrow County

Date: Jul 19, 2017



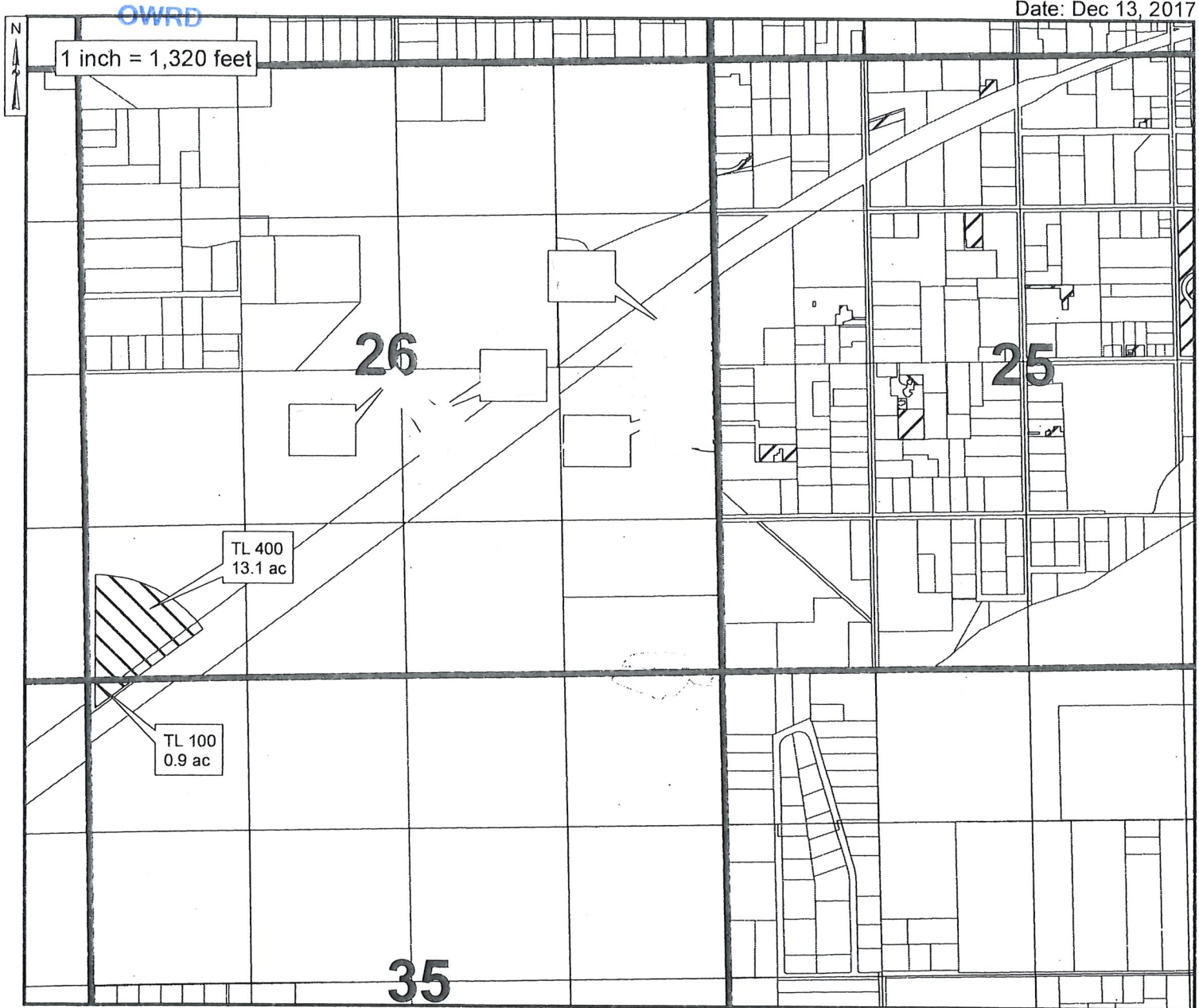


RECEIVED

FEB 04 2019

2017 PERMANENT TRANSFER C.87799  
TOWNSHIP 5 NORTH, RANGE 26 EAST, WILLAMETTE MERIDIAN  
West Extension Irrigation District - Morrow County

Date: Dec 13, 2017



Proposed Place of Use C.87799

6.8 acres in SE/NE Sec. 26, T5N R26E, W.M.  
0.3 acres in NE/SW Sec. 26, T5N R26E, W.M.  
13.1 acres in SW/SW Sec. 26, T5N R26E, W.M.  
9.2 acres in NE/SE Sec. 26, T5N R26E, W.M.  
3.6 acres in NW/SE Sec. 26, T5N R26E, W.M.  
0.9 acres in NW/NW Sec. 35, T5N R26E, W.M.

12801



J-U-B ENGINEERS, INC.



WEST EXTENSION IRRIGATION DISTRICT

THE PURPOSE OF THIS MAP IS TO IDENTIFY THE LOCATION OF THE WATER RIGHT. IT IS NOT INTENDED TO PROVIDE INFORMATION RELATED TO THE LOCATION OF PROPERTY OWNERSHIP BOUNDARY LINES.

23



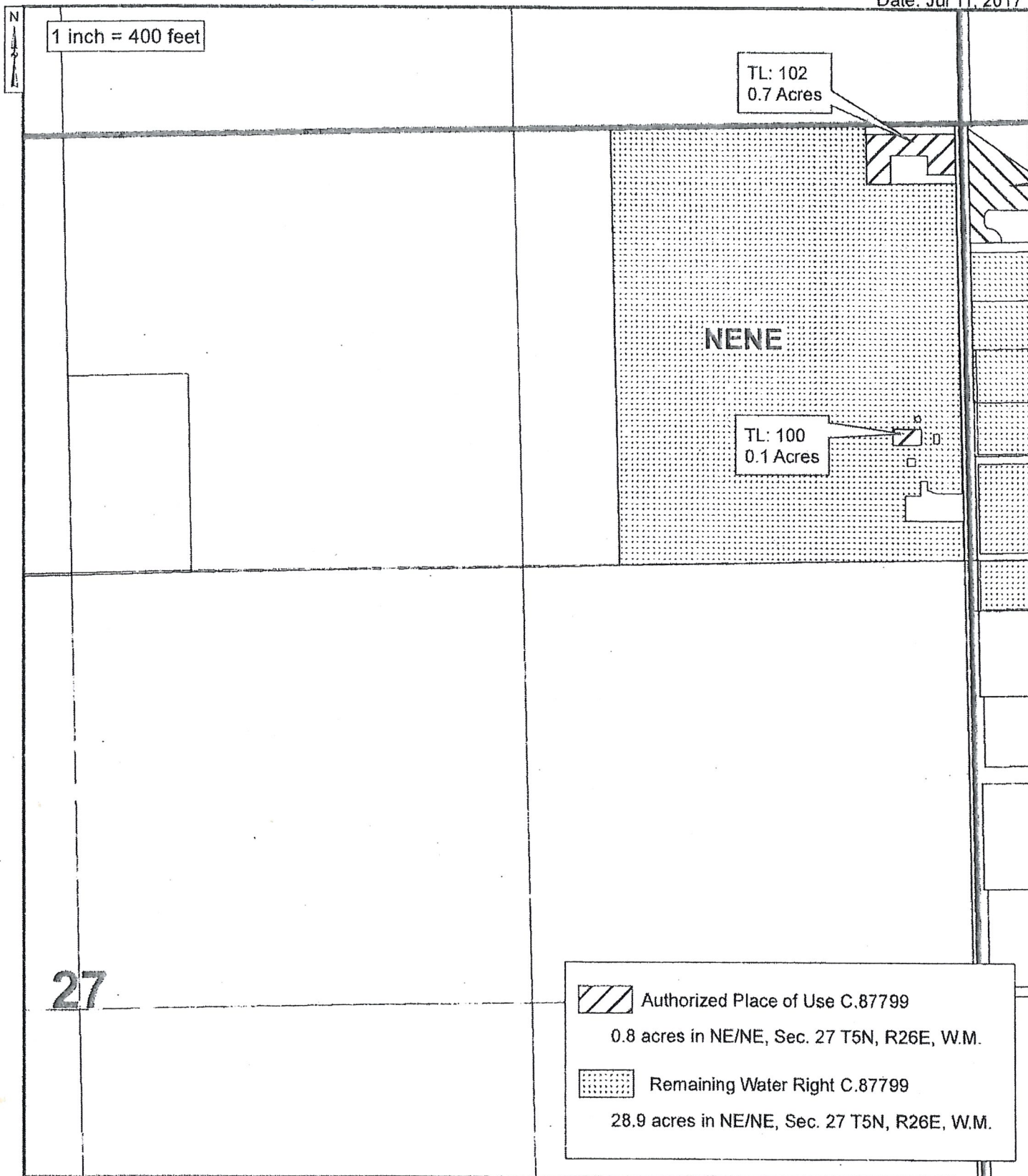
RECEIVED

FEB 04 2019

OWRD

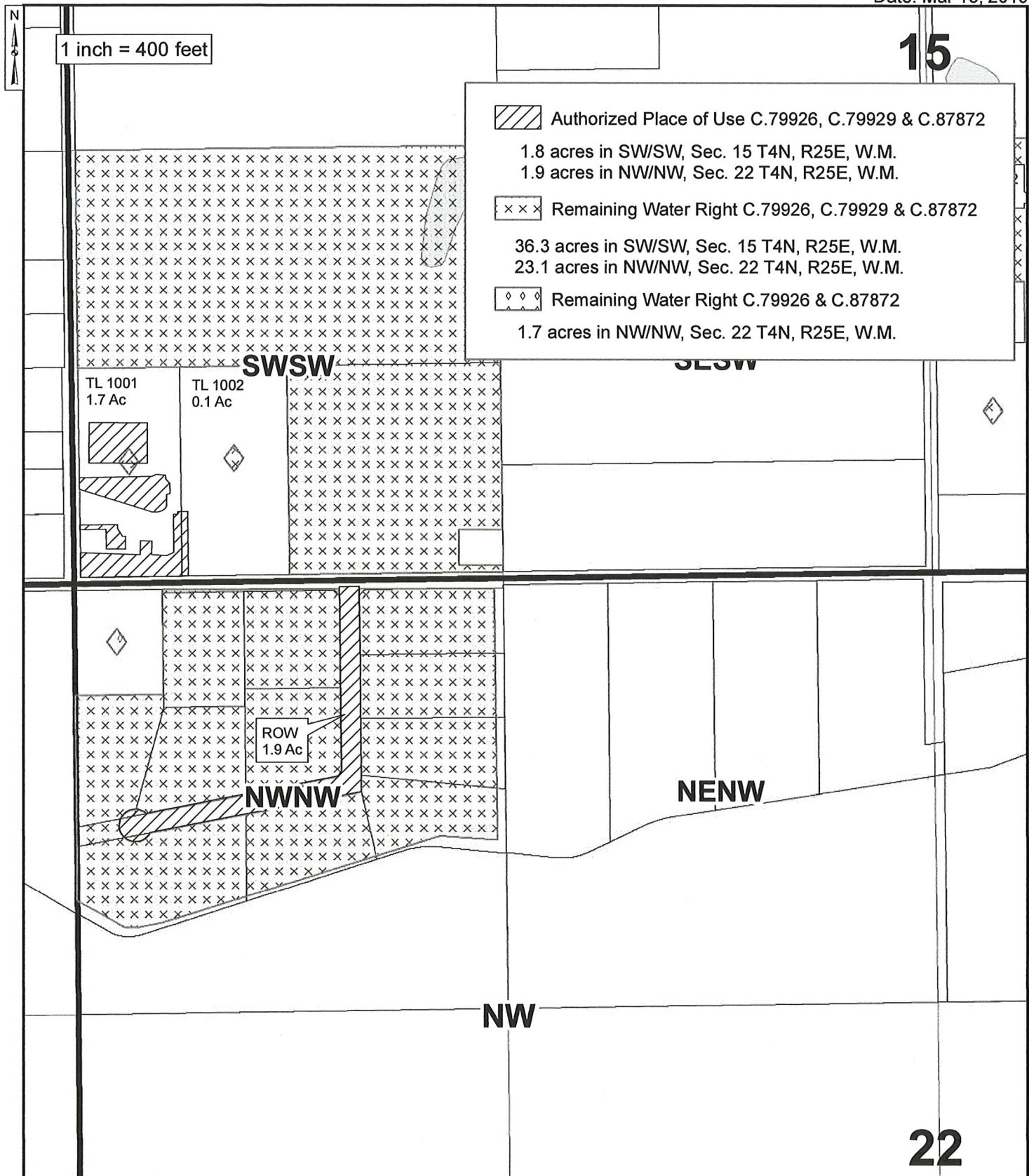
2017 PERMANENT TRANSFER C.87799  
TOWNSHIP 5 NORTH, RANGE 26 EAST, WILLAMETTE MERIDIAN  
West Extension Irrigation District - Morrow County

Date: Jul 11, 2017





2017 PERMANENT TRANSFER - PT-3  
TOWNSHIP 4 NORTH, RANGE 25 EAST, WILLAMETTE MERIDIAN  
West Extension Irrigation District - Morrow County





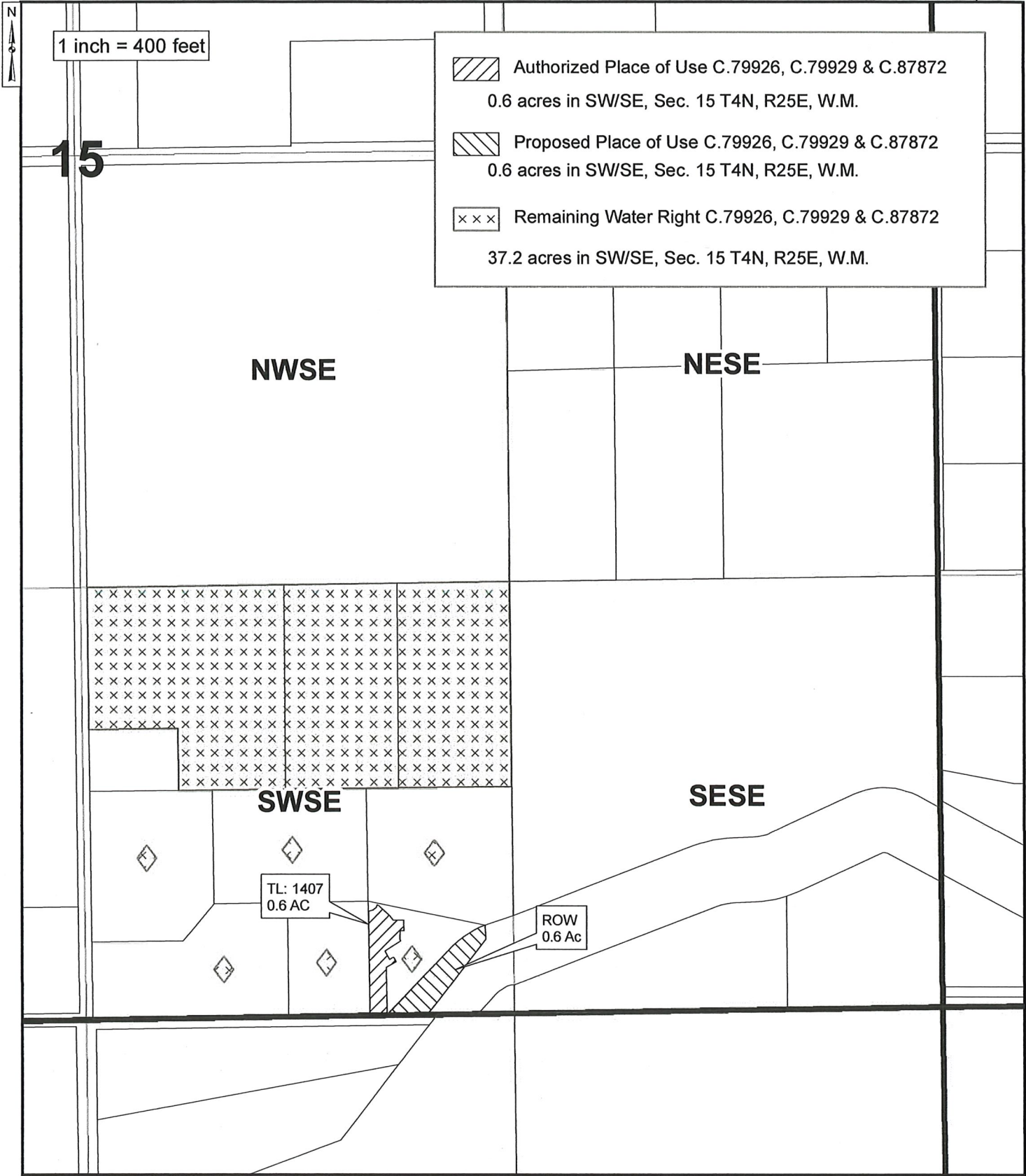
RECEIVED

MAR 18 2019

OWRD

Date: Mar 13, 2019

2017 PERMANENT TRANSFER - PT-3  
TOWNSHIP 4 NORTH, RANGE 25 EAST, WILLAMETTE MERIDIAN  
West Extension Irrigation District - Morrow County

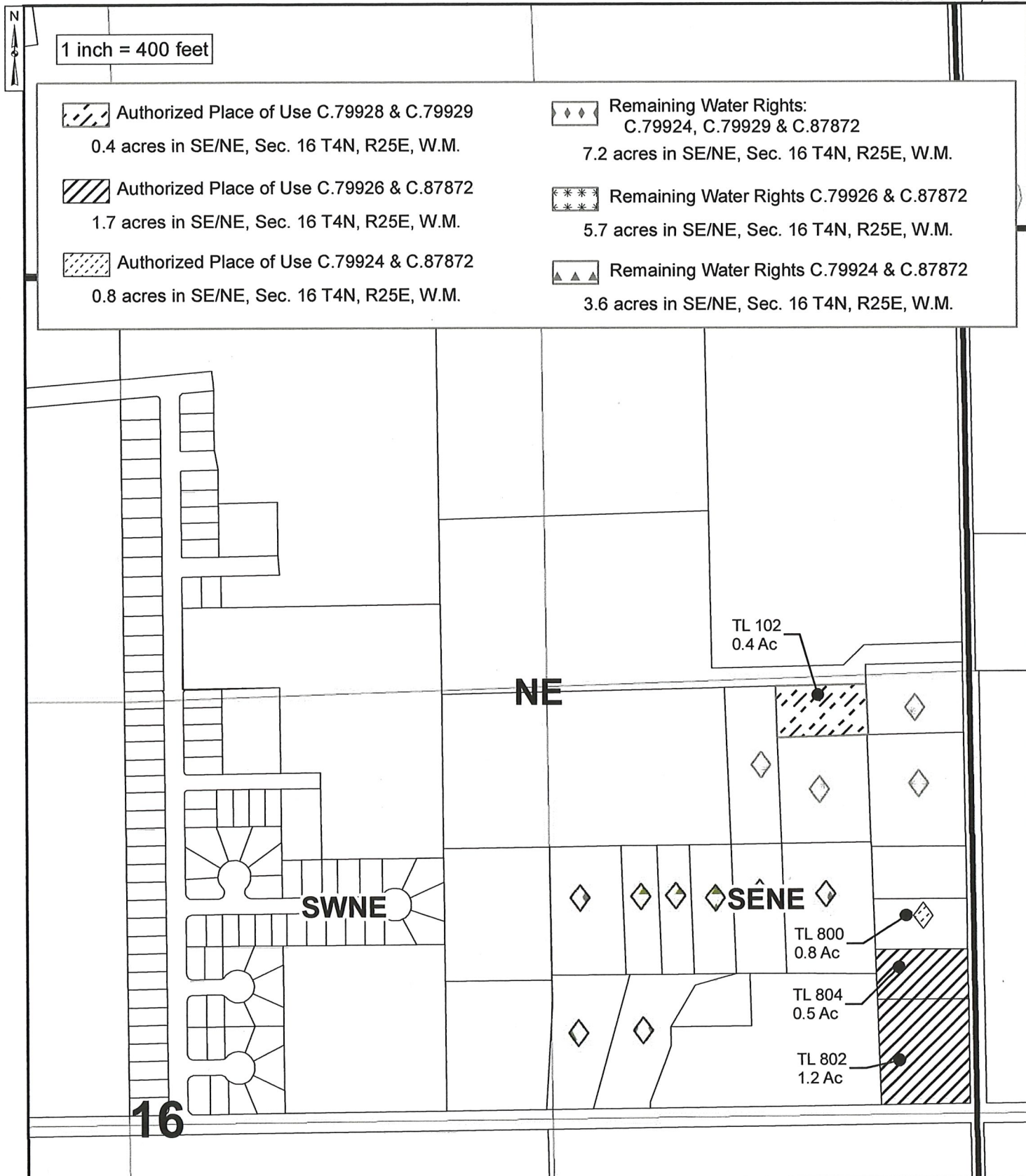




2017 PERMANENT TRANSFER - PT-3  
TOWNSHIP 4 NORTH, RANGE 25 EAST, WILLAMETTE MERIDIAN  
West Extension Irrigation District - Morrow County

OWRD

Date: Mar 13, 2019





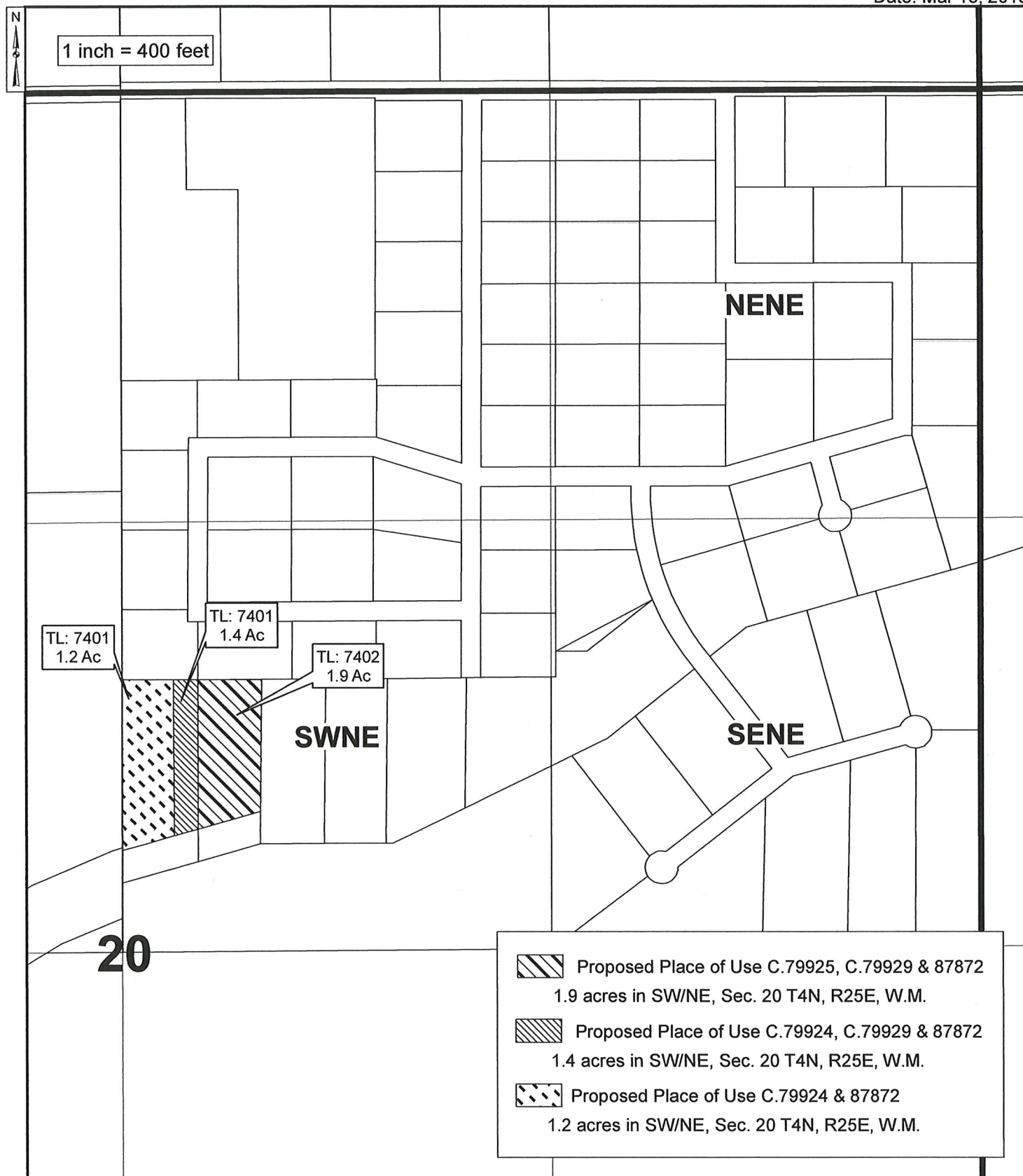
RECEIVED

MAR 18 2019

OWRD

Date: Mar 13, 2019

2017 PERMANENT TRANSFER - PT-3  
TOWNSHIP 4 NORTH, RANGE 25 EAST, WILLAMETTE MERIDIAN  
West Extension Irrigation District - Morrow County





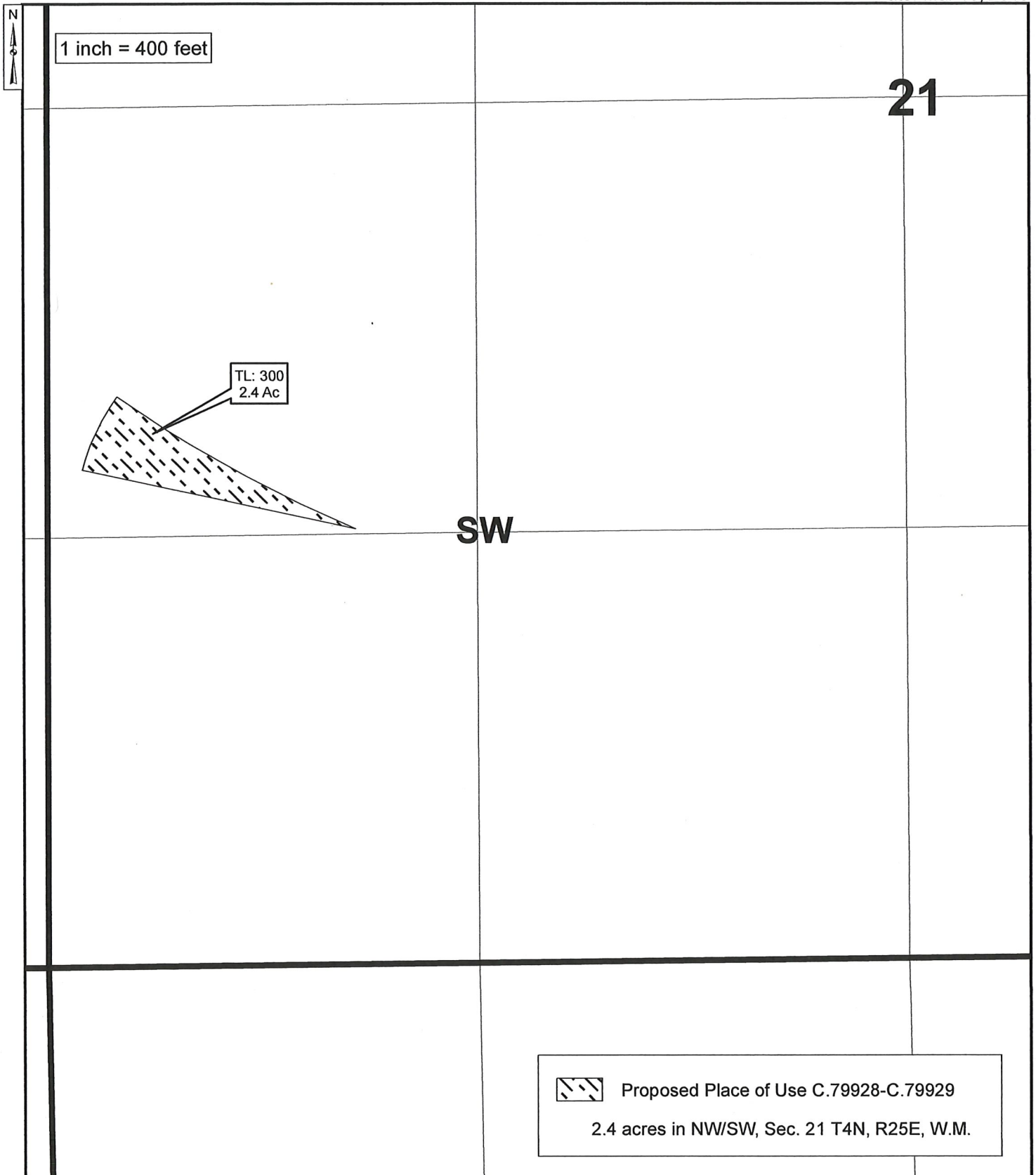
RECEIVED

MAR 18 2019

OWRD

Date: Mar 13, 2019

2017 PERMANENT TRANSFER - PT-3  
TOWNSHIP 4 NORTH, RANGE 25 EAST, WILLAMETTE MERIDIAN  
West Extension Irrigation District - Morrow County

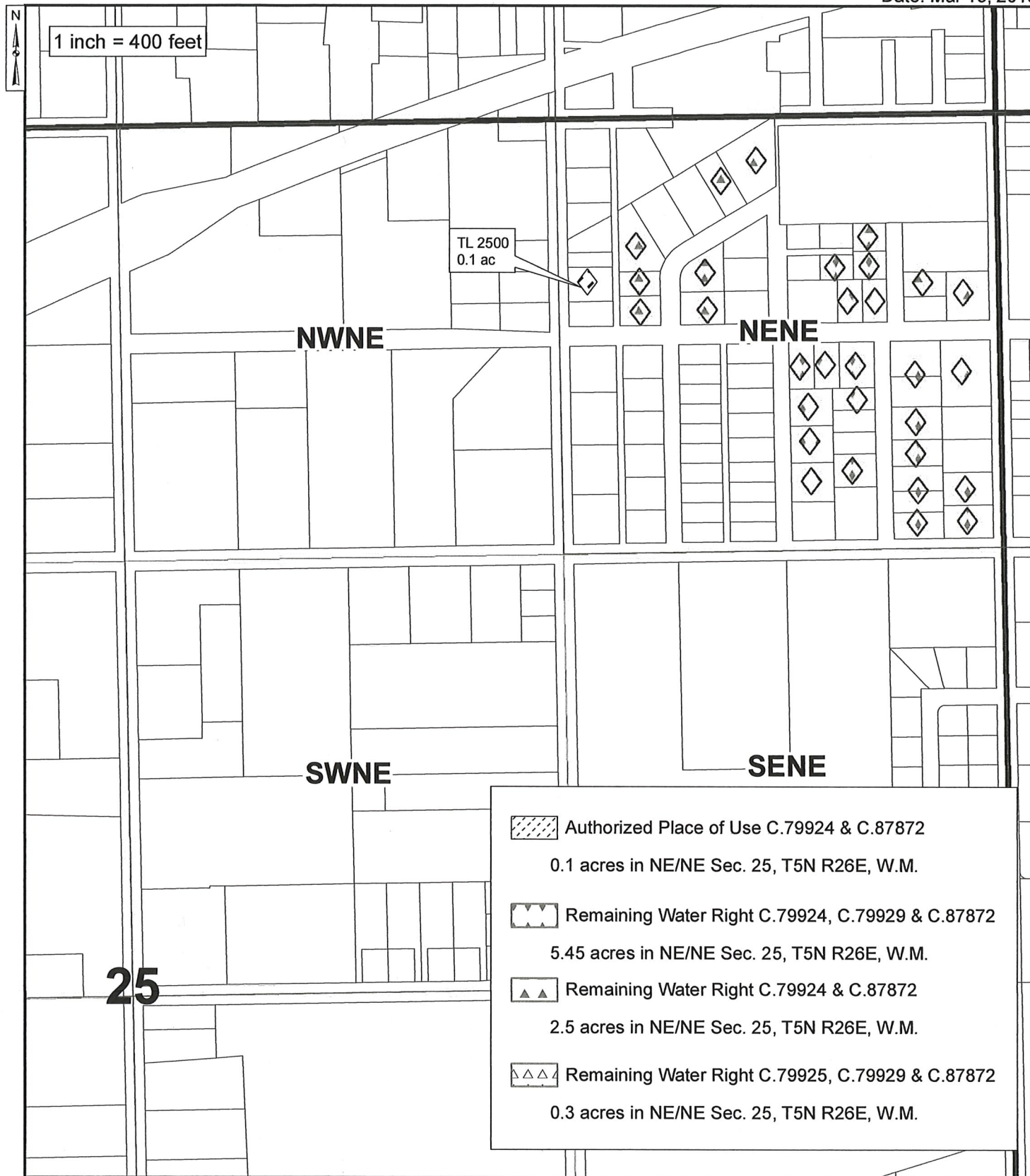




2017 PERMANENT TRANSFER - PT-3  
TOWNSHIP 5 NORTH, RANGE 26 EAST, WILLAMETTE MERIDIAN  
West Extension Irrigation District - Morrow County

OWRD

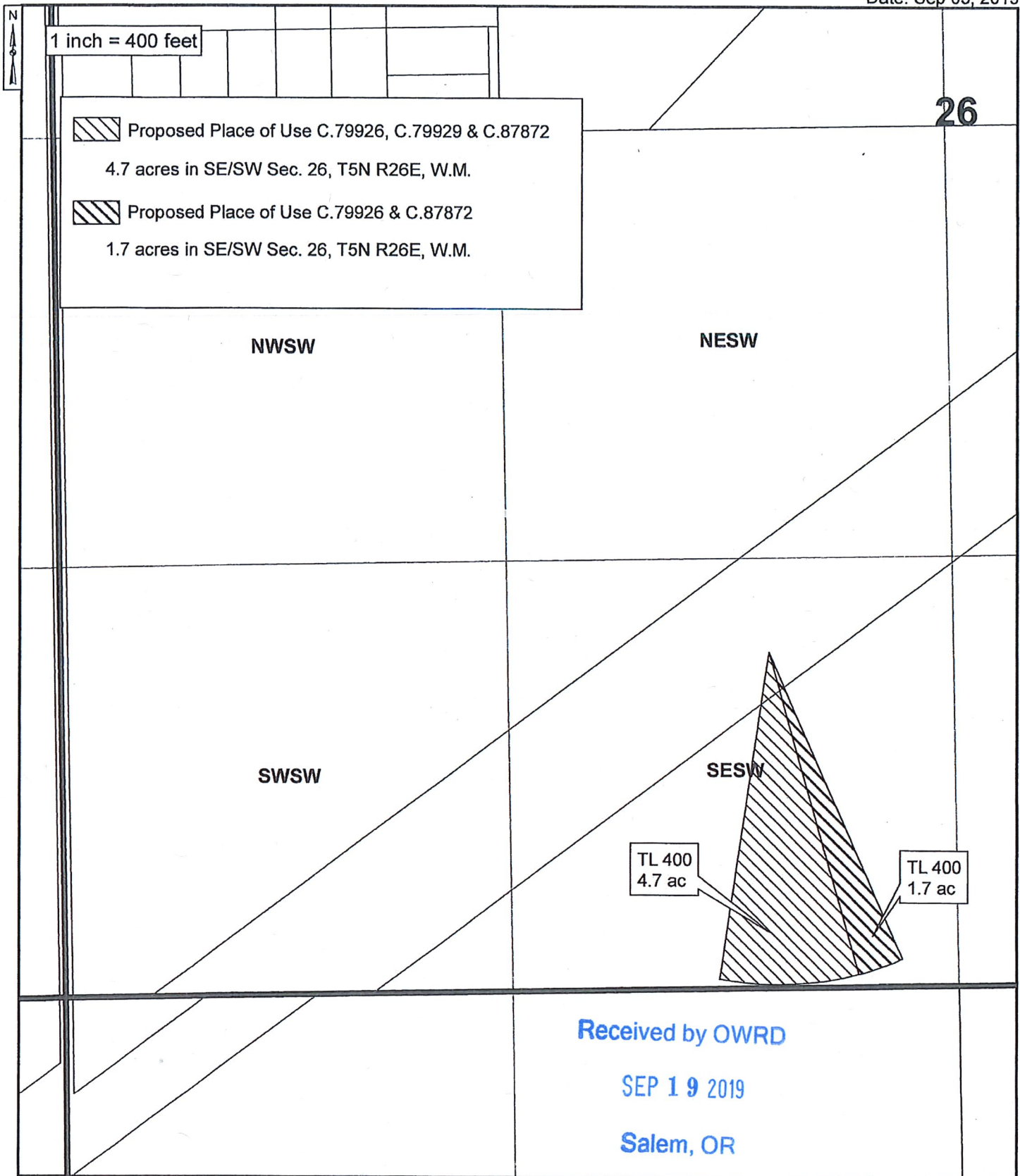
Date: Mar 13, 2019





2017 PERMANENT TRANSFER - PT-3  
TOWNSHIP 5 NORTH, RANGE 26 EAST, WILLAMETTE MERIDIAN  
West Extension Irrigation District - Morrow County

Date: Sep 05, 2019

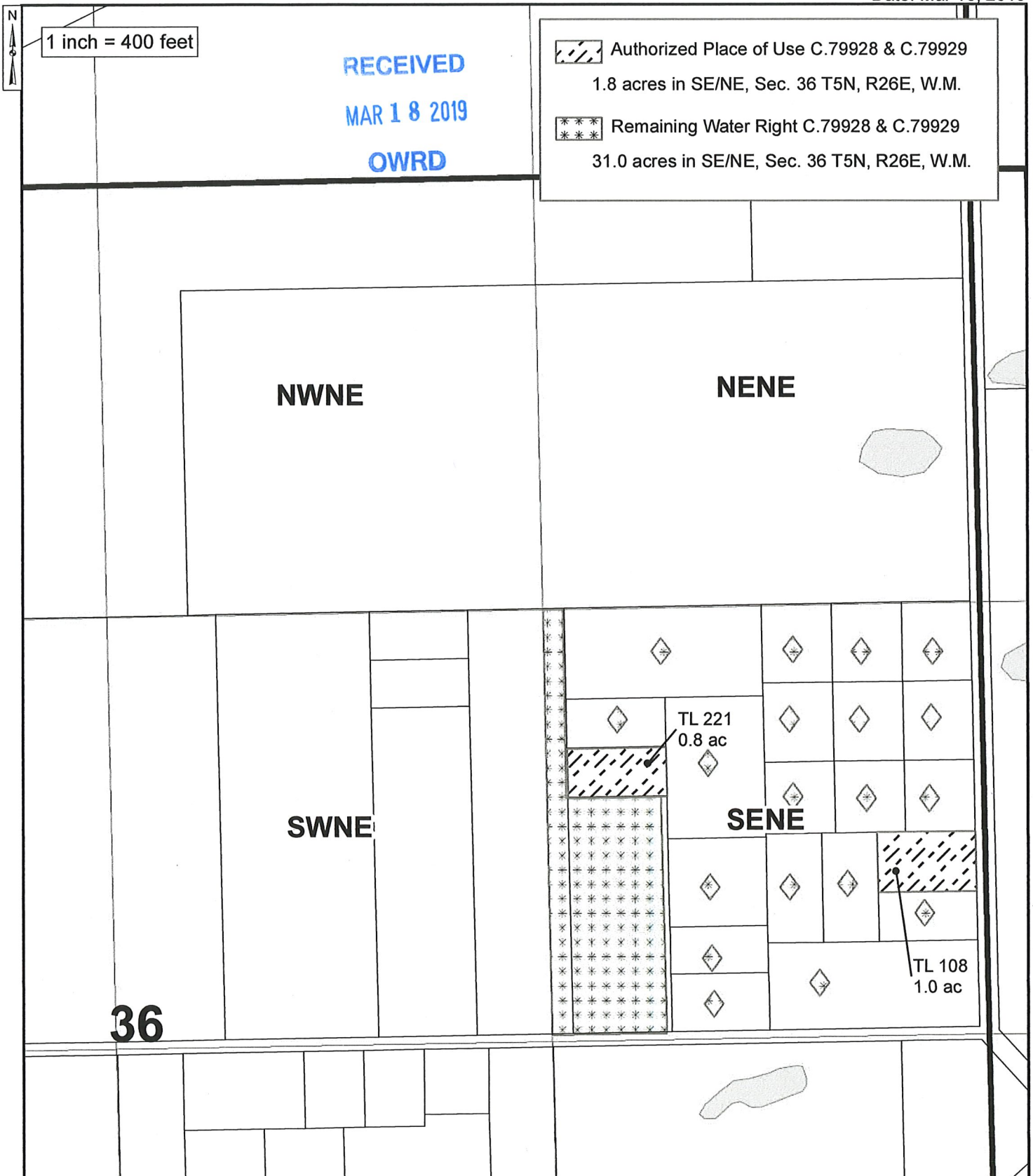


T-12801



2017 PERMANENT TRANSFER - PT-3  
TOWNSHIP 5 NORTH, RANGE 26 EAST, WILLAMETTE MERIDIAN  
West Extension Irrigation District - Morrow County

Date: Mar 13, 2019





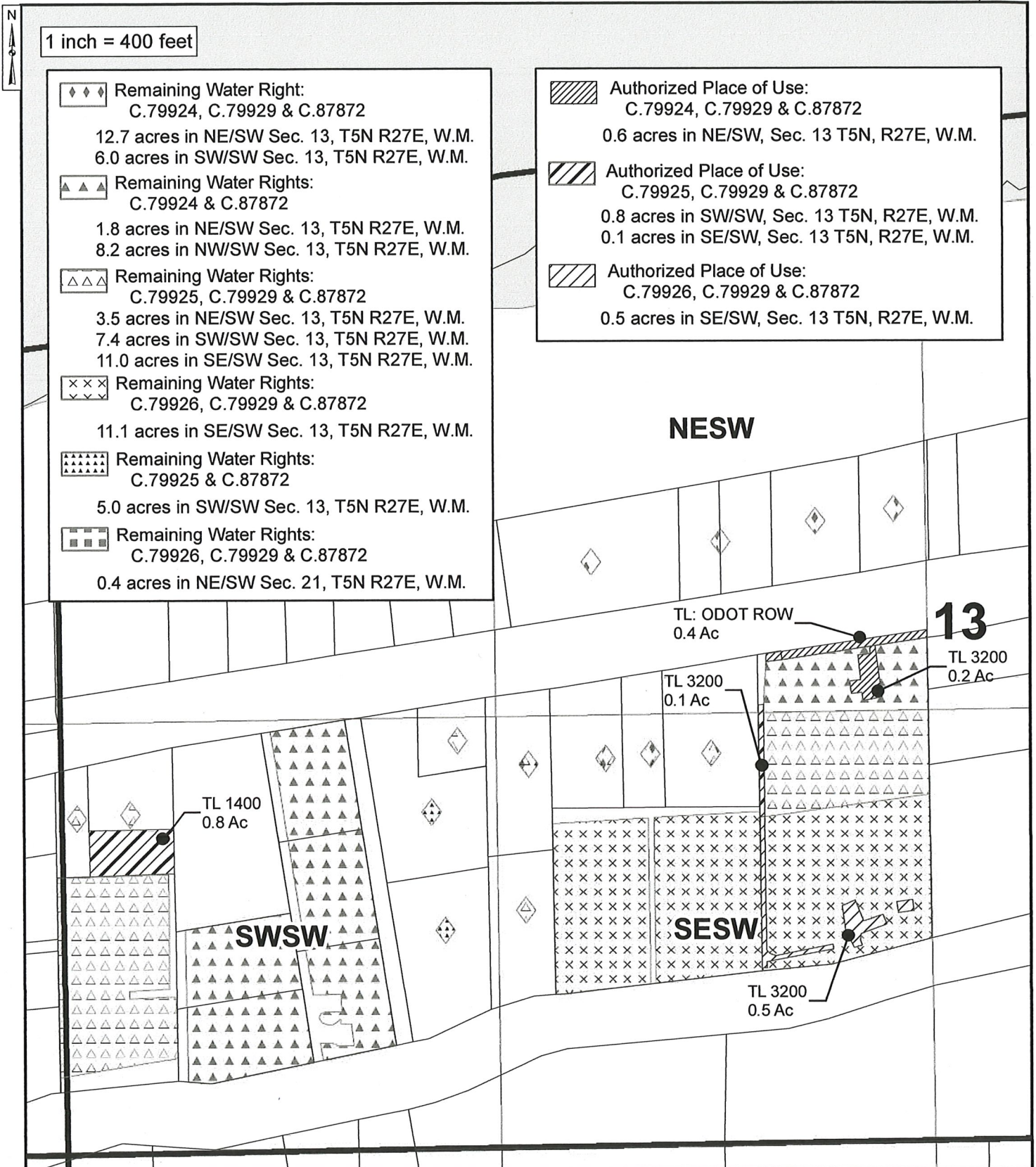
RECEIVED

MAR 18 2019

OWRD

2017 PERMANENT TRANSFER - PT-3  
TOWNSHIP 5 NORTH, RANGE 27 EAST, WILLAMETTE MERIDIAN  
West Extension Irrigation District - Umatilla County

Date: Mar 13, 2019





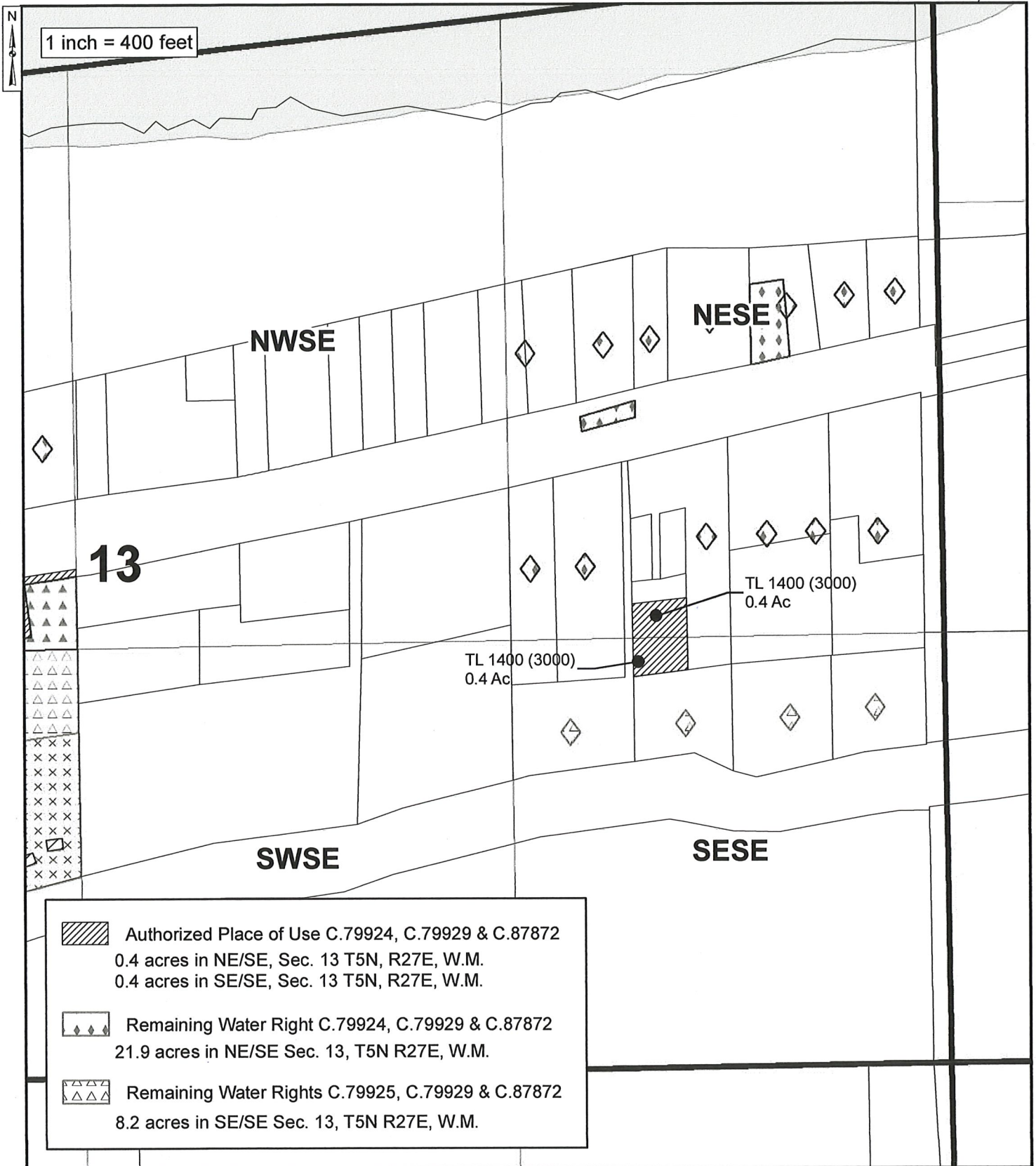
RECEIVED

MAR 18 2019

OWRD

Date: Mar 13, 2019

2017 PERMANENT TRANSFER - PT-3  
TOWNSHIP 5 NORTH, RANGE 27 EAST, WILLAMETTE MERIDIAN  
West Extension Irrigation District - Umatilla County



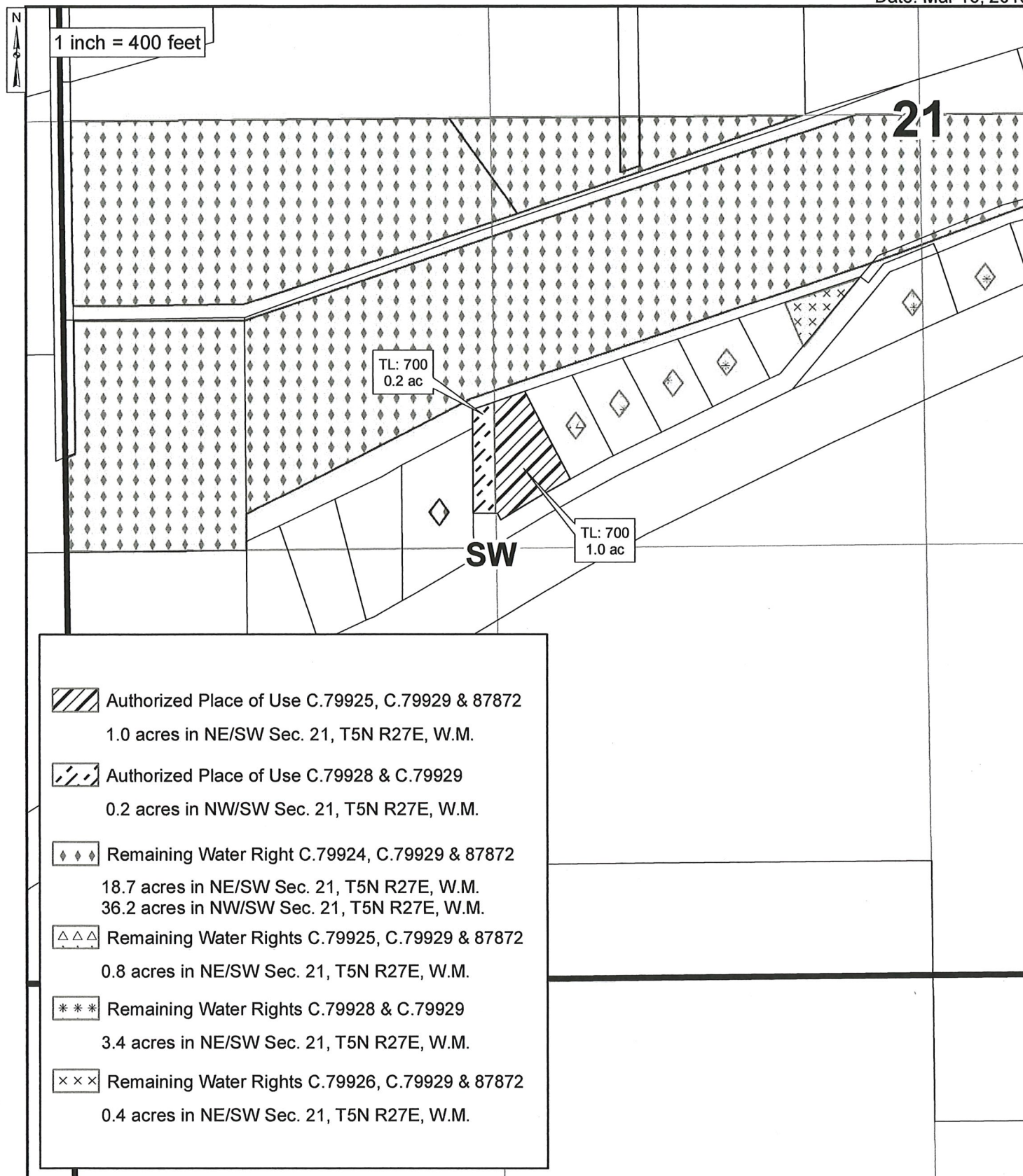


MAR 18 2019

2017 PERMANENT TRANSFER - PT-3  
TOWNSHIP 5 NORTH, RANGE 27 EAST, WILLAMETTE MERIDIAN  
West Extension Irrigation District - Morrow County

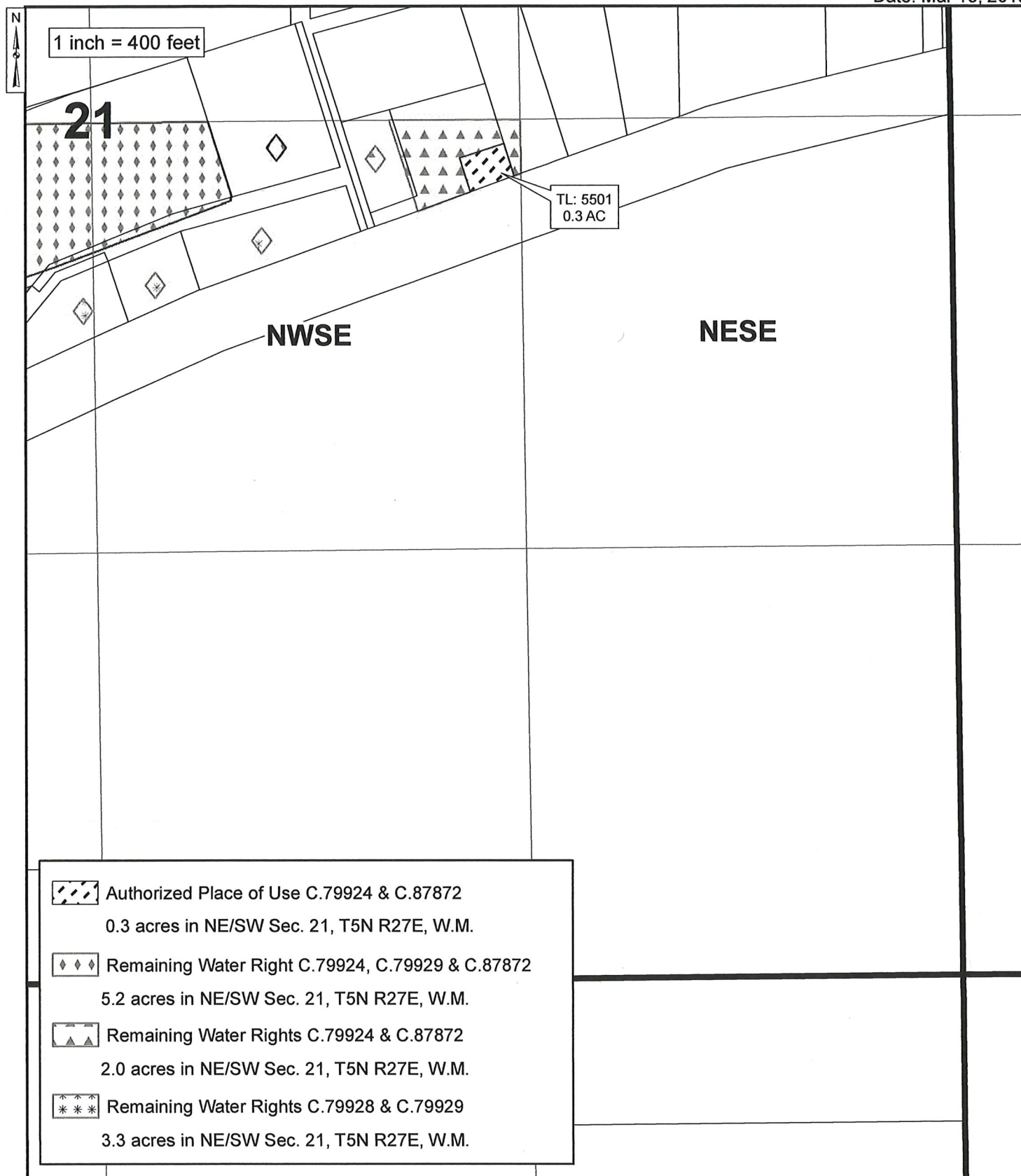
OWRD

Date: Mar 13, 2019





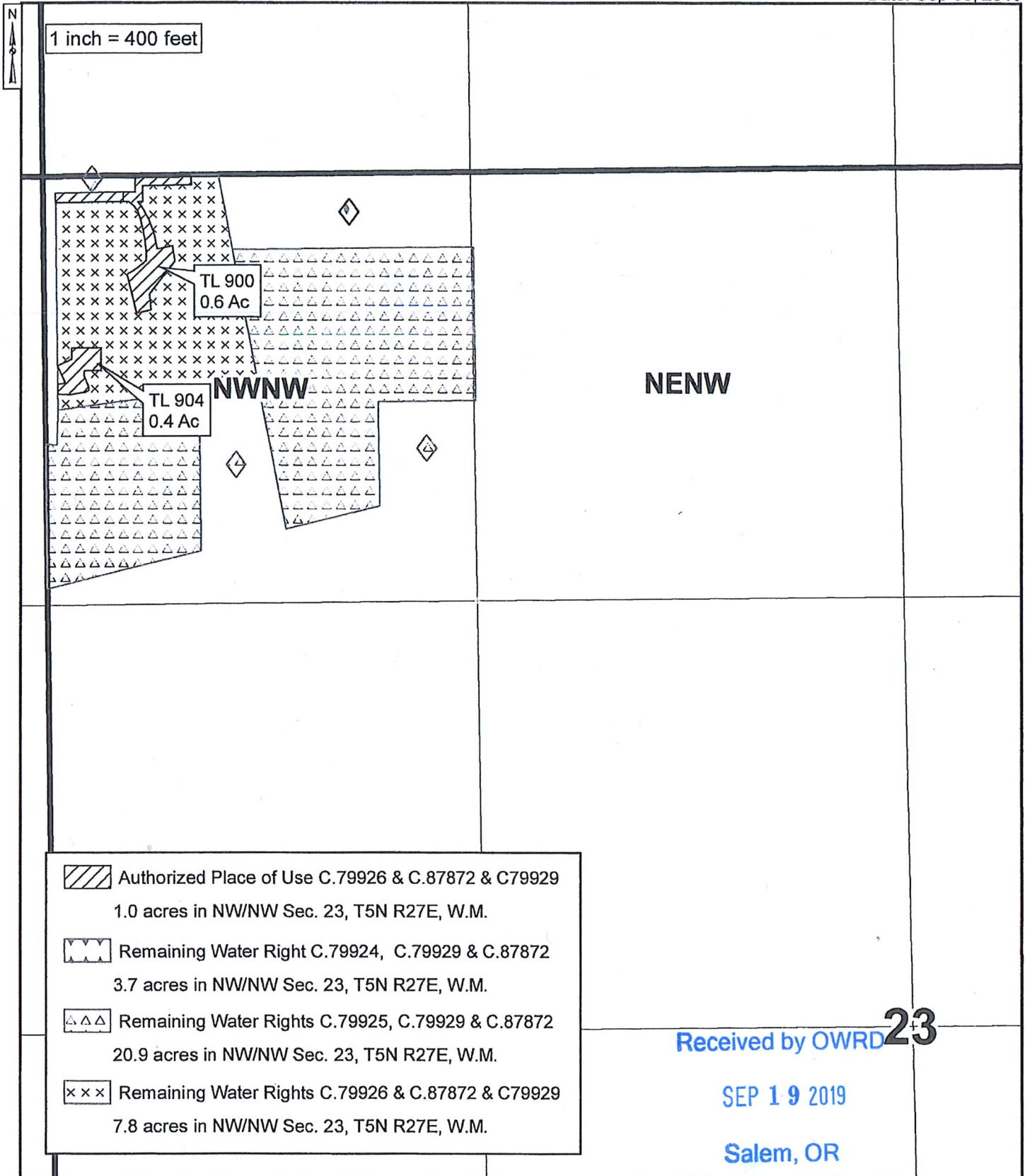
2017 PERMANENT TRANSFER - PT-3  
TOWNSHIP 5 NORTH, RANGE 27 EAST, WILLAMETTE MERIDIAN  
West Extension Irrigation District - Morrow County





2017 PERMANENT TRANSFER - PT-3  
TOWNSHIP 5 NORTH, RANGE 27 EAST, WILLAMETTE MERIDIAN  
West Extension Irrigation District - Umatilla County

Date: Sep 05, 2019





RECEIVED  
MAR 18 2019

2017 PERMANENT TRANSFER - PT-3  
TOWNSHIP 5 NORTH, RANGE 27 EAST, WILLAMETTE MERIDIAN  
West Extension Irrigation District - Morrow County

OWRD

Date: Mar 13, 2019

