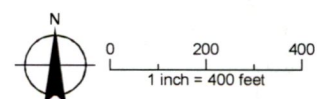
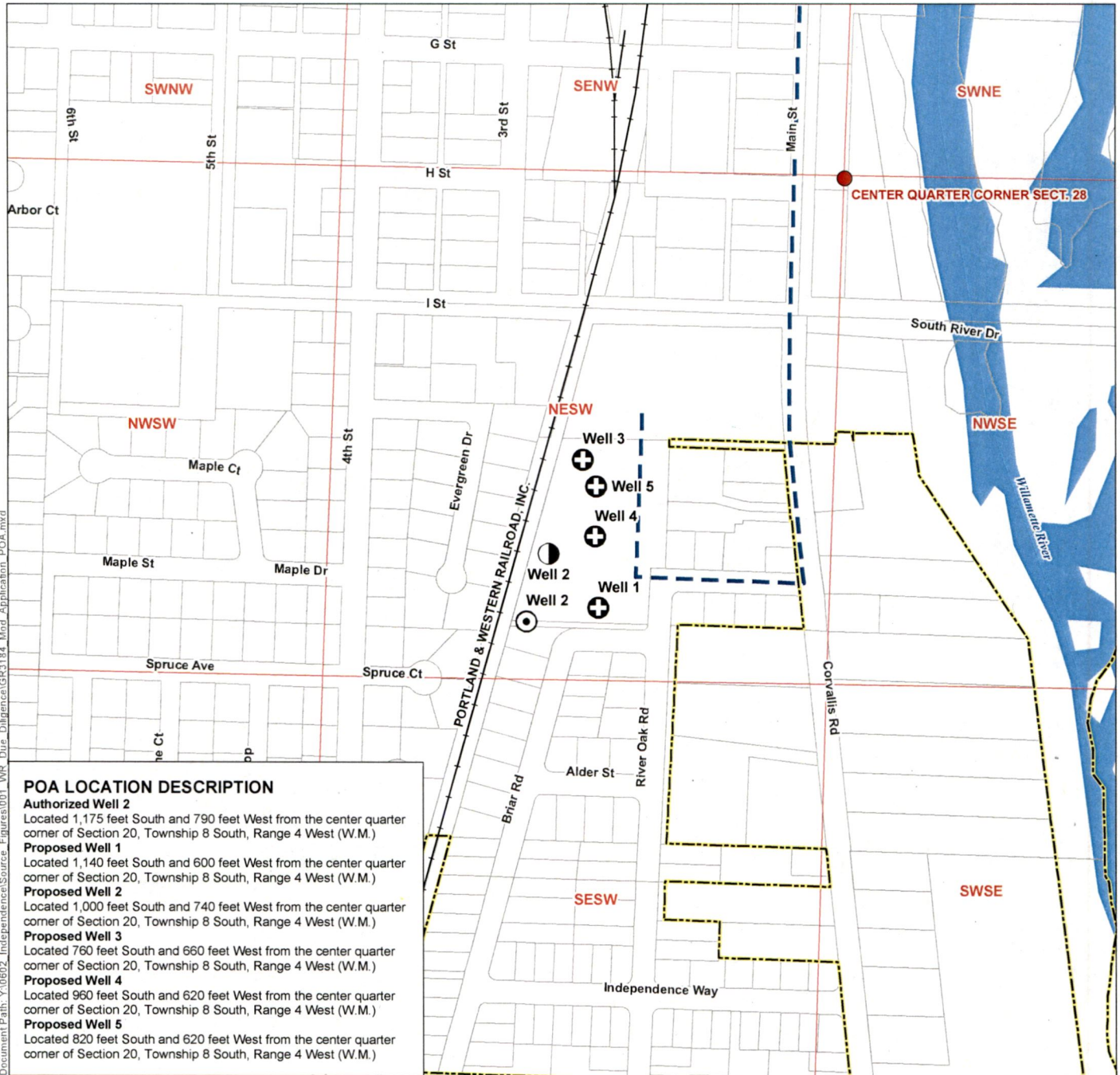


# Application for a Groundwater Registration Modification (GR-3184) for the City of Independence

## Proposed Points of Appropriation

Township 8 South, Range 4 West, Section 28 (W.M.)



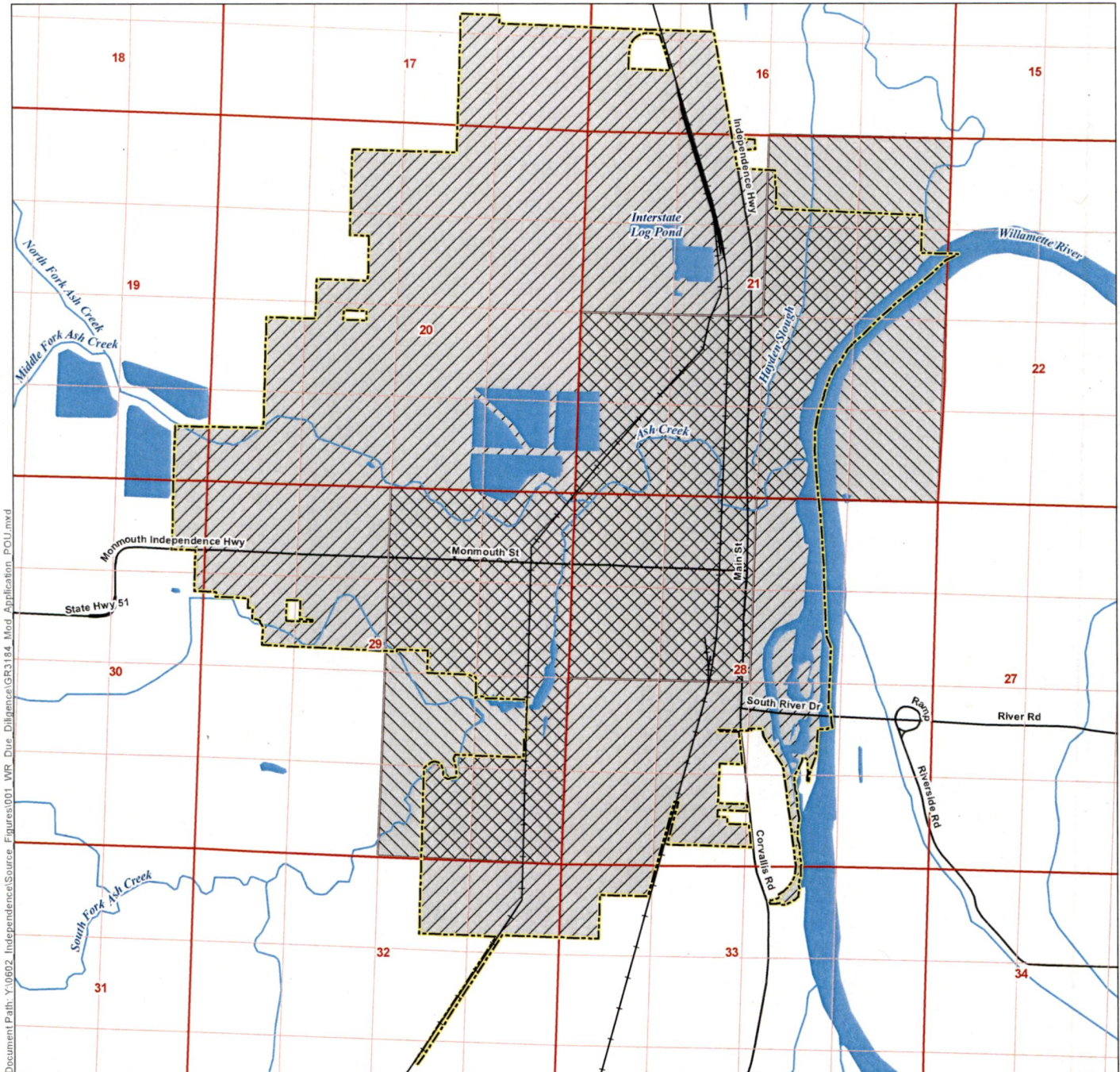
13061



# Application for a Groundwater Registration Modification (GR-3184) for the City of Independence

Proposed Place of Use

Township 8 South, Range 4 West (W.M.)



## LEGEND

- Proposed Place of Use
- Authorized Place of Use

## All Other Features

- City Limit
- Railroad
- Watercourse
- Waterbody

## DISCLAIMER

This map was prepared for the purpose of identifying the location of a water right only and it is not intended to provide legal dimensions or location of property ownership lines.

## MAP NOTES

Date: September 4, 2018

Data Sources: OGIC, City of Independence, BLM, ESRI, USGS



0 1,100 2,200  
1 inch = 2,200 feet



13061