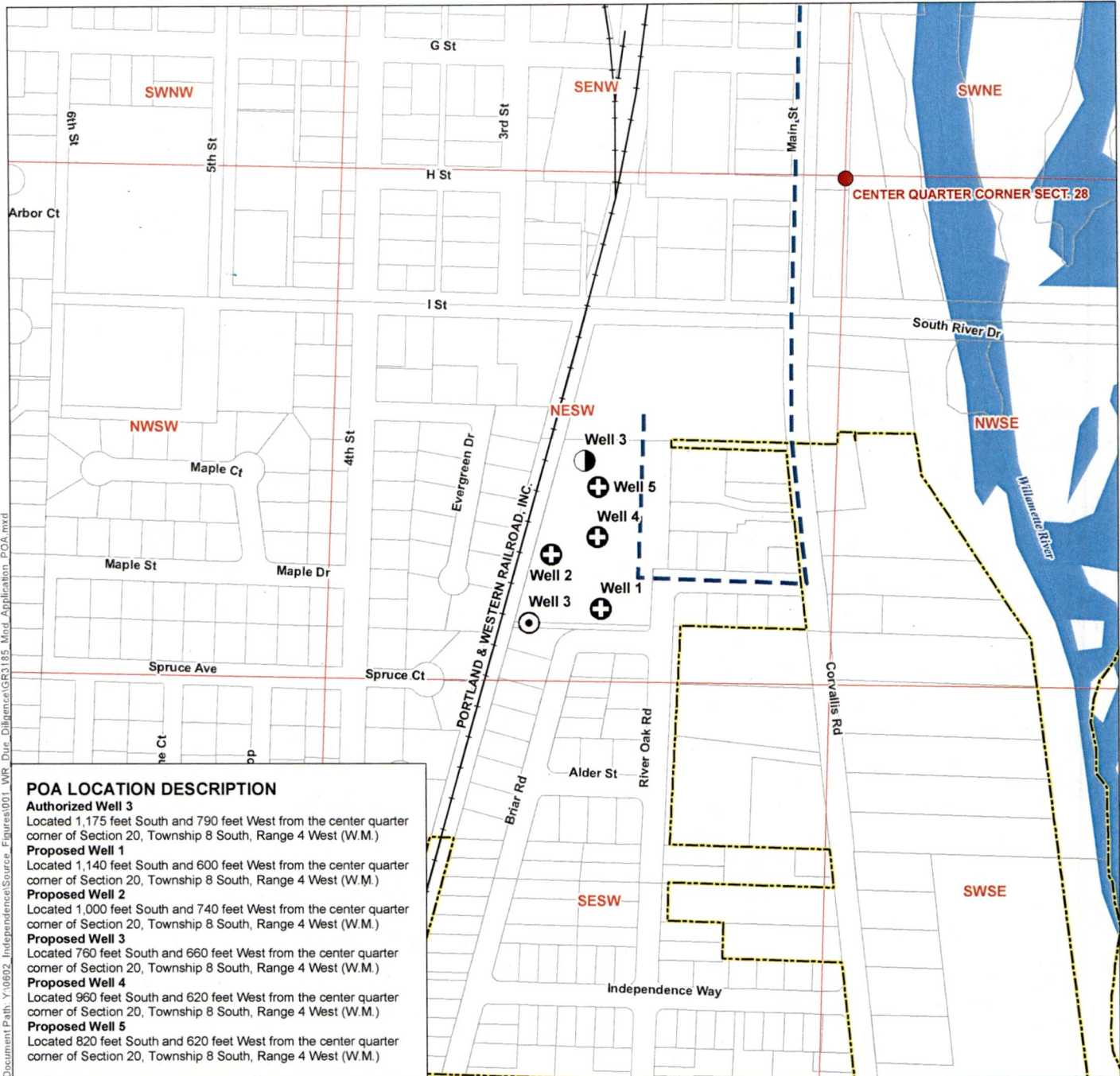


Application for a Groundwater Registration Modification (GR-3185) for the City of Independence

Proposed Points of Appropriation

Township 8 South, Range 4 West, Section 28 (W.M.)



LEGEND

Point of Appropriation (POA)

- Authorized POA
- Proposed POA
- Proposed Additional POA

All Other Features

- Tax Lot
- City Limit
- Pipeline

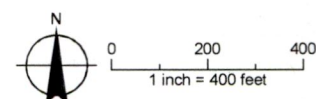
- Railroad
- Watercourse
- Waterbody

DISCLAIMER

This map was prepared for the purpose of identifying the location of a water right only and it is not intended to provide legal dimensions or location of property ownership lines.

MAP NOTES

Date: September 4, 2018
Data Sources: OGIC, City of Independence, BLM, ESRI, USGS

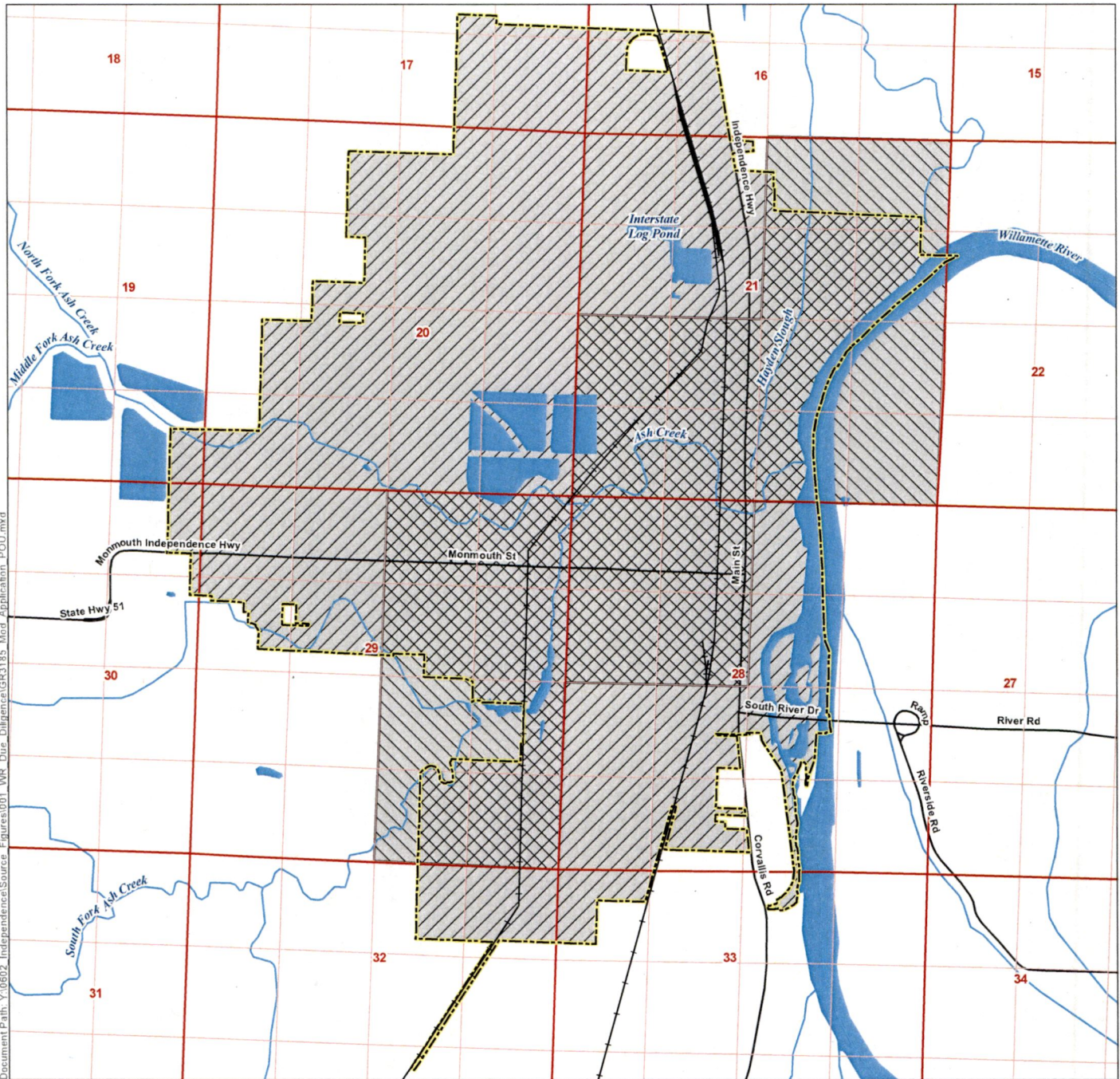


13062

Application for a Groundwater Registration Modification (GR-3185) for the City of Independence

Proposed Place of Use

Township 8 South, Range 4 West (W.M.)



LEGEND

- Proposed Place of Use
- Authorized Place of Use

All Other Features

- City Limit
- Railroad
- Watercourse
- Waterbody

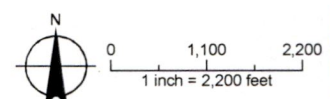
DISCLAIMER

This map was prepared for the purpose of identifying the location of a water right only and it is not intended to provide legal dimensions or location of property ownership lines.

MAP NOTES

Date: September 4, 2018

Data Sources: OGIC, City of Independence, BLM, ESRI, USGS



13062