

WATER RIGHTS PROOF MAP
West Extension Irrigation District - Point of Diversion

IN NAME OF

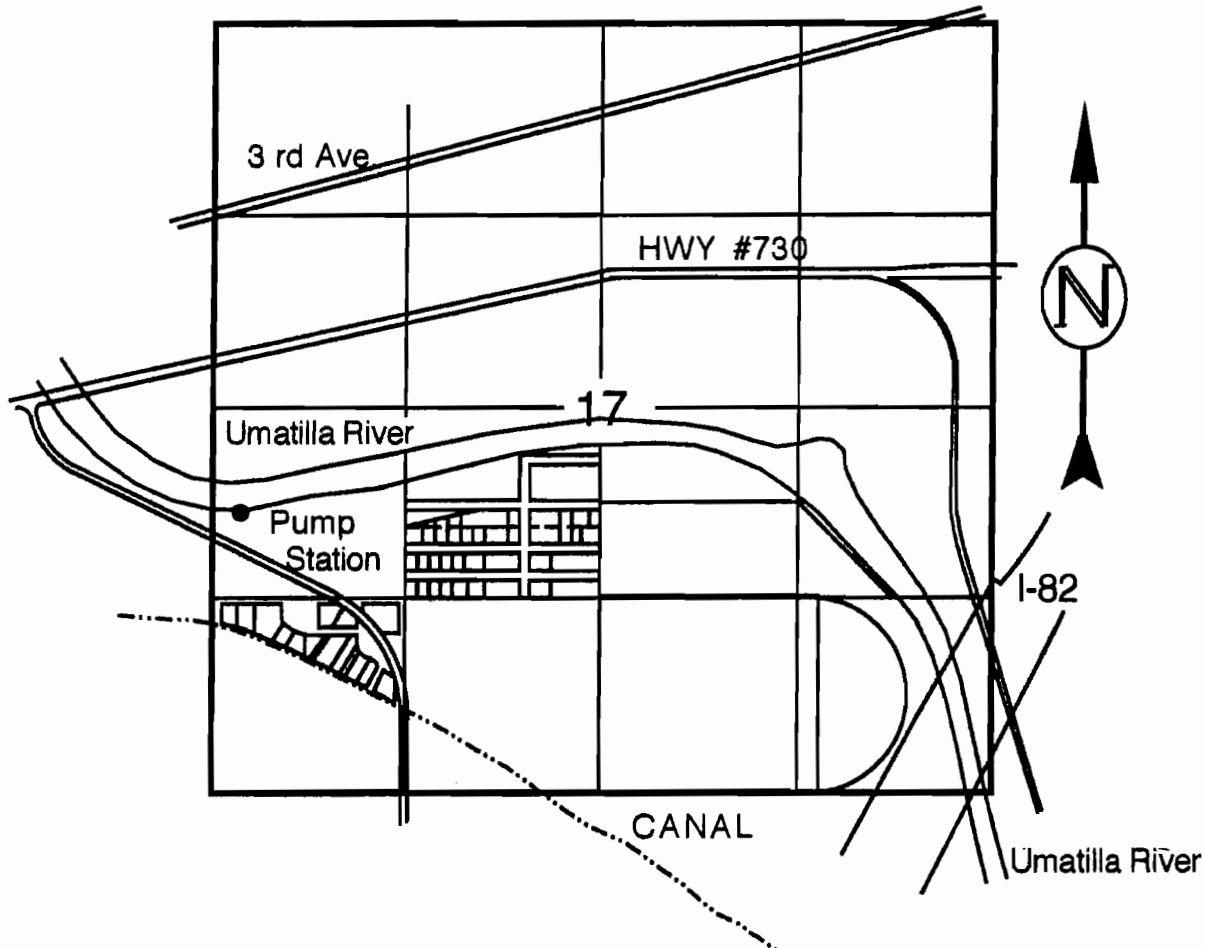
West Extension Irrigation District

— Current —

T. 5N., R. 28E., W.M.


UMATILLA COUNTY

SCALE 1" = 1320'



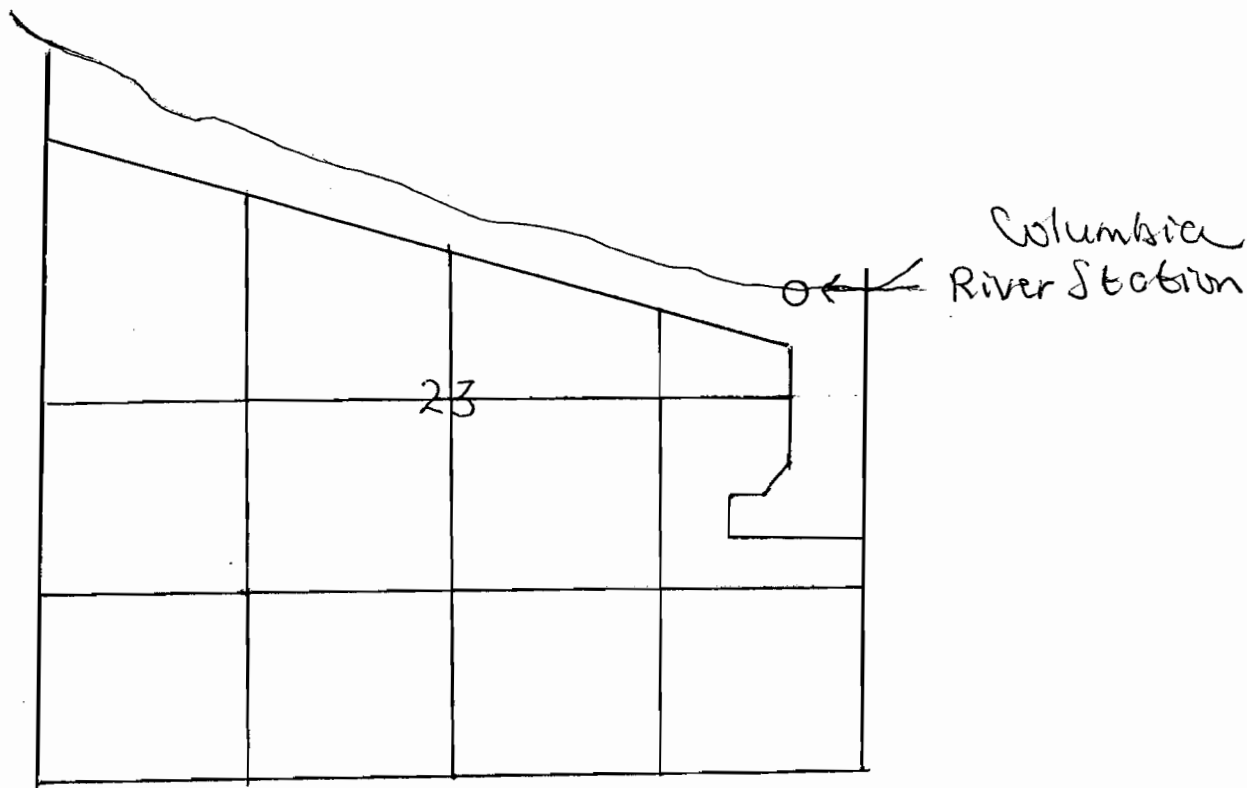
P.O.D. Located 1900 Ft. North & 150 Ft. East of the Southwest Corner of Section 17

1-9987



WATER RIGHTS PROOF MAP
West Extension Irrigation District - Point of Diversion
IN NAME OF
West Extension Irrigation District

- Proposed -



T 5N R 26 E WM Sec. 23 SENE Scale 1" = 1320'

Point of Diversion 800 ft. North and 200 ft. West from the E $\frac{1}{4}$ corner
Section 23

1.9987

