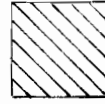
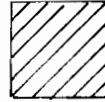


T. 35 S., R. 1 W., W.M.



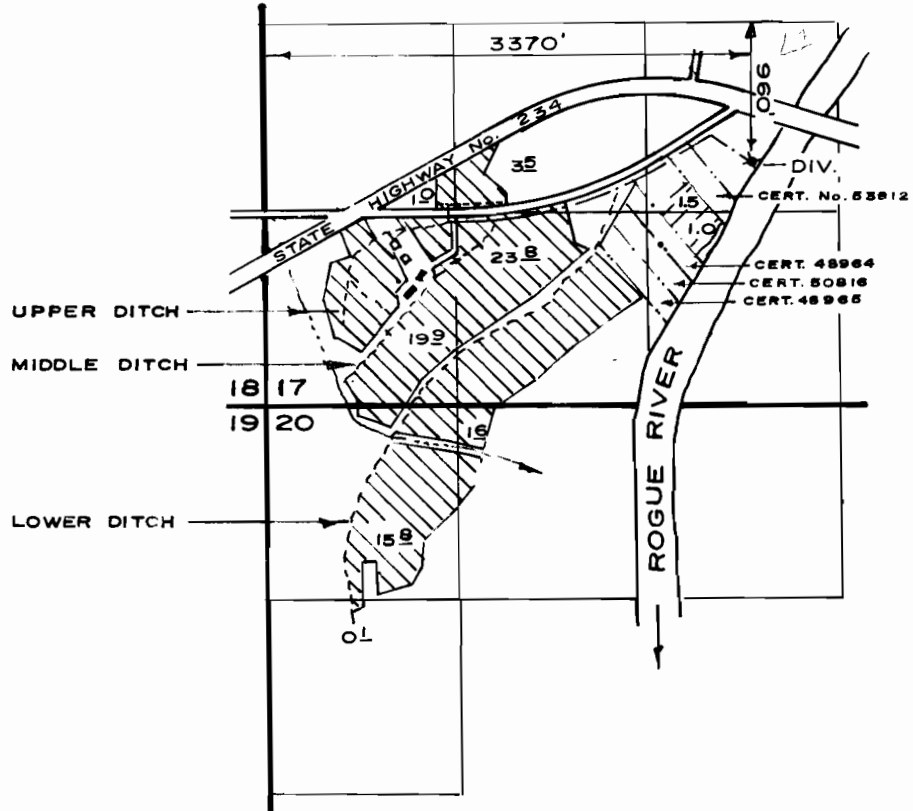

65.7 ACRES TOTAL
JAMES C. WILSON, JR.



2.5 ACRES TOTAL
RALPH D. WORTHYLAKE



SCALE: 1" = 1320'



FINAL PROOF MAP

NOTE: THIS MAP HAS BEEN
PREPARED FOR WATER RIGHT
PURPOSES ONLY, NOT FOR
PROPERTY BOUNDARY LOCATIONS

PERMIT No. 298

IN THE NAMES OF **JAMES C. WILSON JR.**

AND

RALPH D. WORTHYLAKE

MAP PREPARED AUGUST 30 , 1991 BY GARY D. KAISER