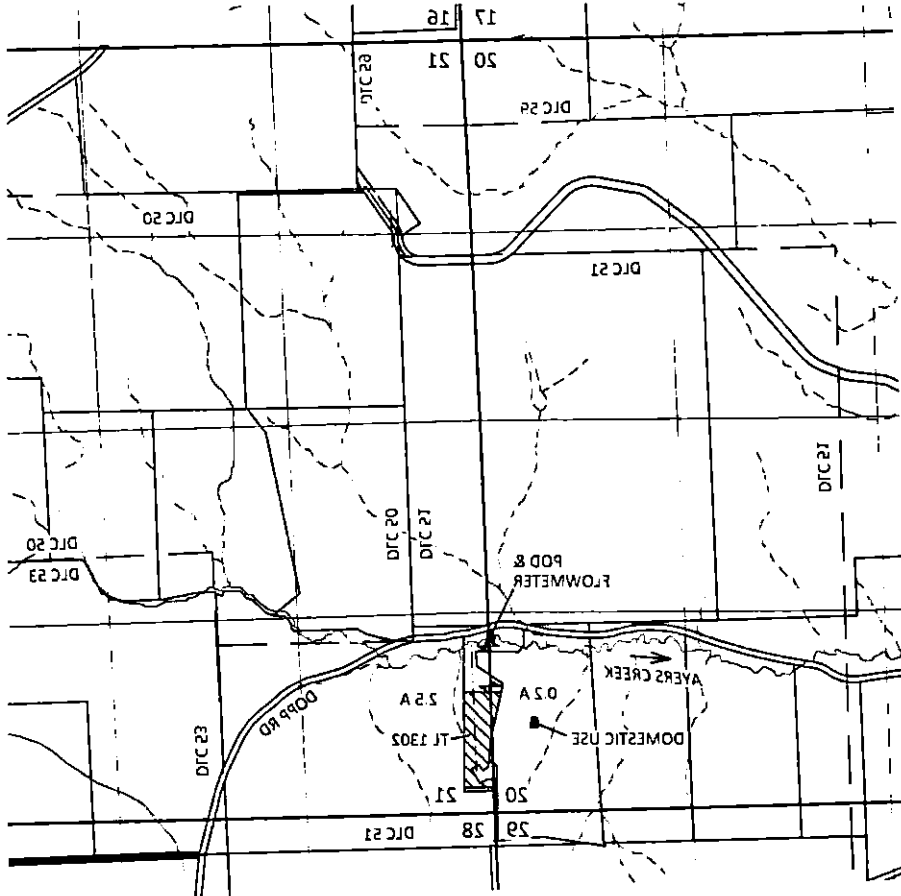


CLAIM OF BENEFICIAL USE MAP
 Transfer T-12736
 Michael L. Peterson






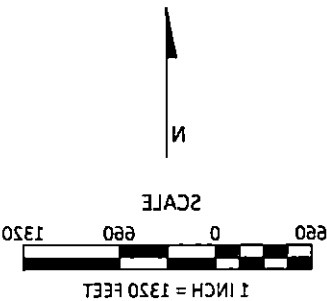
RECEIVED
 SEP 13 2022
 OWRD

POD: 30 FT W AND 1210 FT N FROM SW CORNER OF SECTION 21, T2S, R3W, W.M.

Site Inspection Conducted 9/1/2022

EXPLANATION


-  PLACE OF USE
IRIGATION 2 ACRES
PRIORITY: 9/1/1972
-  POINT OF DIVERSION (POD)
-  1-1/2" PIPE



September 6, 2022

This map is not intended to provide legal dimensions or locations of property ownership lines

Figure 1



SKOOKUM
 WATER RIGHTS, INC.

1626 VICTORIAN WAY
 EUGENE, OR 97401
 (503) 318-8826

KPFF 1700014.12