


RECEIVED
 SEP 30 2022
 WARD

**Final Proof Survey Map for
 T-13830 Bales**

T3N, R29E, W.M. Section 21
 Umatilla County, Oregon
 TO Lands

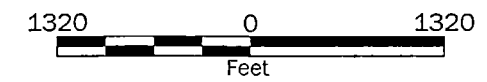
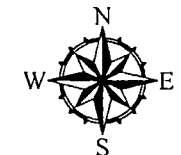

Legend

- — Buried Main Line
- Wheel Line
-  71.4 AC TO Lands

Point of Appropriation

Well #1
 Located 720' North and 530' West from the SE corner, section 21,
 Tax Lot 9300

Certified Water Rights Examiner Stamp



Disclaimer

This map was prepared for the purpose of identifying the location of a water right only and it is not intended to provide legal dimensions or location of property ownership lines.

Map Notes

Date: 09/31/21
 Data Sources: ESRI
 Prepared By: GeoEngineers

