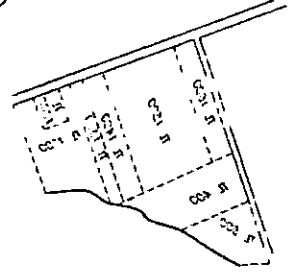
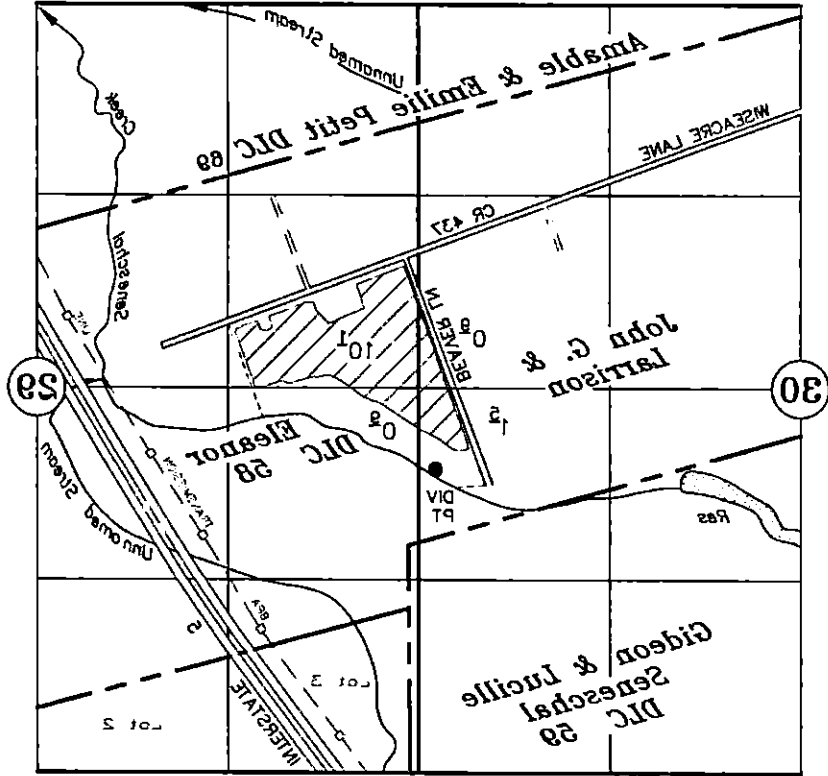


NOTE:  
 IRRIGATION AREA = 122,885 LF OF  
 ROWS x 4.75' OF WETTED WIDTH =  
 1.74 ACRES

T42 RIW, WM  
 MARION COUNTY



TAX LOTS:  
 4 IW 29 400  
 200  
 4 IW 28 1100  
 1200  
 1300  
 1400  
 1500  
 1600

DIV PT: NE 1/4, SE 1/4 WITHIN LARRISON D1C No. 28, SEC 30, T42, R1W

CLAIM OF BENEFICIAL USE

PLACE OF USE

Transfer No. T-12309

Cross Roads Land, LLC

September 23, 2022  
 SCALE: 1" = 1250'



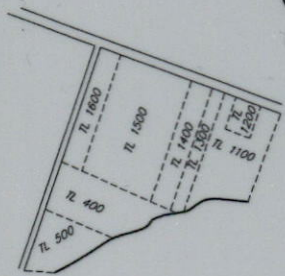

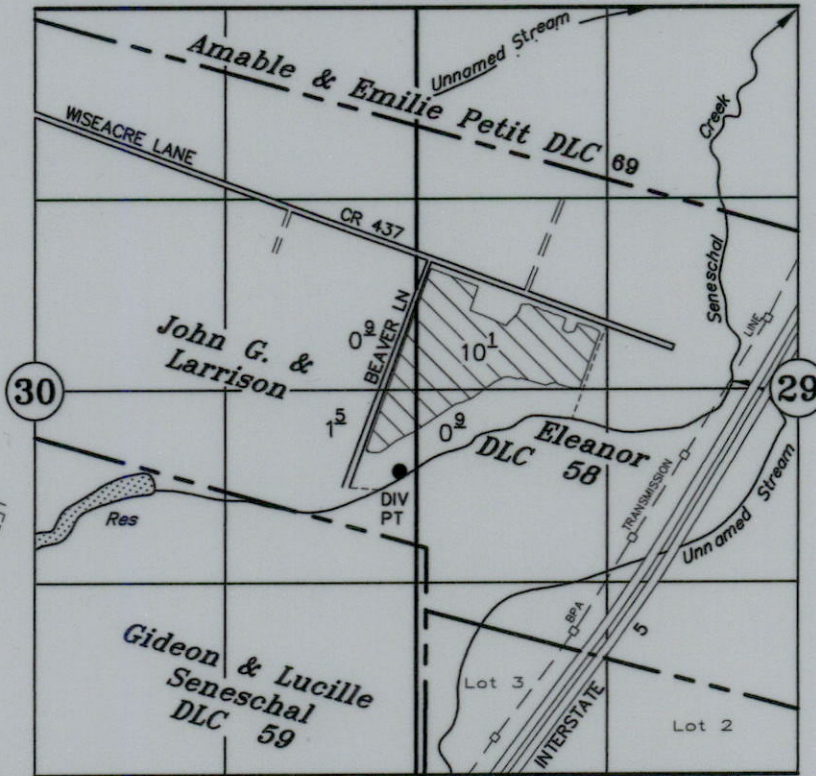
Renewal Date: December 31, 2023

NOTE: This map is for the purpose of identifying the location of water rights and has no intent to dimension or locate property ownership lines.

T4S R1W, WM  
MARION COUNTY

NOTE:  
IRRIGATION AREA = 122,885 LF OF  
ROWS x 4.75' OF WETTED WIDTH =  
13.4 ACRES

RECEIVED  
OCT 04 2022  
OWRD



- TAX LOTS:  
4 1W 29 400  
500  
  
4 1W 29B 1100  
1200  
1300  
1400  
1500  
1600

DIV PT: NE 1/4, SE 1/4 WITHIN LARRISON DLC No. 58, SEC 30, T4S, R1W

**CLAIM OF BENEFICIAL USE**

PLACE OF USE

Transfer No. T-12309

**Cross Roads Land, LLC**

September 23, 2022  
SCALE: 1" = 1320'



NOTE: This map is for the purpose of identifying the location of water rights and has no intent to dimension or locate property ownership lines.

Renewal Date: December 31, 2023