




**Final Proof Survey Map
for Joe Frazier
Permit G-16845
T5N, R35E, W.M.
Umatilla County, Oregon**



Legend

-  Well and Flowmeter
-  Property Boundary Line
-  Irrigated Area

Well Location

Well
Located 153 feet North and 1391 feet West from the NE corner of Section 12 T5N R35E, W.M.

Certified Water Rights Examiner Stamp

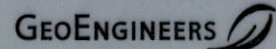


Disclaimer

This map was prepared for the purpose of identifying the location of a water right only and it is not intended to provide legal dimensions or location of property ownership lines.

Map Notes

Date: 9/16/22
Data Sources: ESRI
Prepared By: GeoEngineers



RECEIVED
OCT 03 2022
OWRD