



Oregon Water Resources Department
 725 Summer Street NE, Suite A
 Salem, Oregon 97301
 (503) 986-0900
 www.oregon.gov/OWRD

Ownership Update for Certificated Rights Only

RECEIVED

SEP 26 2022

NO FEES ARE REQUIRED TO SUBMIT THIS FORM

NOTICE: A certificate of water right typically stays with the land. To track water right ownership, the Department requests that this form be submitted to the Department. **To update multiple rights, a separate form is required for each right.** If you have any questions about this form, please contact your local watermaster, or call the Water Resources Department at (503) 986-0900.

OWRD

Note: Use the assignment form to change ownership on pending applications, permits, transfers, groundwater registrations, or limited licenses.

Current Landowner Information				
Name:	Amalgam, LLC (Jay DeWitt)			
Mailing Address:	5517 Middle Warfburg Rd			
City:	Walla Walla	State:	WA	Zip: 99362
Phone:	509 520 1156	Email:	jay.l.dewitt@gmail.com	

Property Information				
County:	Wmat: 11a	Township:	6N	Range: 36E Section: 30
Tax Lot #:	101			
Street Address of Water Right:	84733 Telephone Pole Rd, N. Hon French, OR			
Water Right Information				
Application:	G-4052			
Permit:	G-3800			
Certificate:	40901			
Are all the lands associated with this water right owned by the requestor? <input type="checkbox"/> Yes <input checked="" type="checkbox"/> No				
(If no, include a map showing the portion of the water right involved)				

07862

Signature and Date			
Name of individual completing form:	Jay DeWitt		
Phone or email:	jay.l.dewitt@gmail.com	Date:	9/22/2022
Signature of requestor:	<i>Jay DeWitt</i>		

The Department does not change names on water right certificates. This form will be placed in the file for future reference only. If mailed, the Department will not provide acknowledgment of receipt.

This form can be mailed to the address above or sent by email to wrd_dl_customerservice@water.oregon.gov

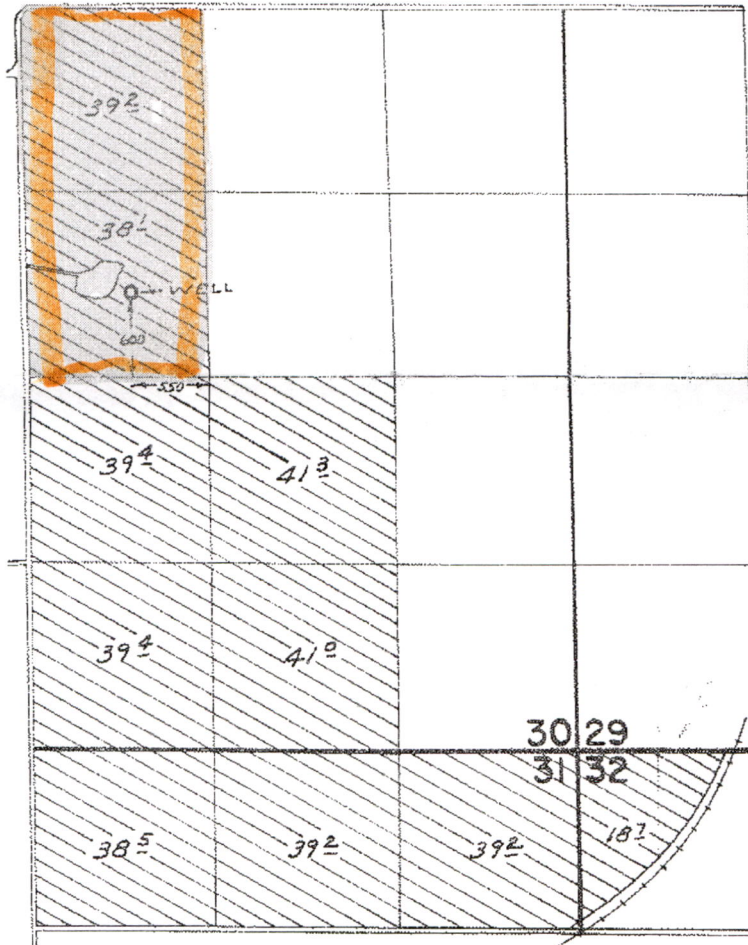
T6N, R36E.W.M.

Tax Lot
101

RECEIVED

SEP 26 2022

OWRD



FINAL PROOF SURVEY UNDER

Application No. G-4052 Permit No. G-3800

IN NAME OF

*JAMES R. BAILEY for MAURINE
WILLIAMS, MARY LEE FARLEY & GLADYS BAILEY*

Surveyed APR. 16, 1973, by R. MUCKEN





RECEIVED

SEP 26 2022

OWRD

Transfer Application Map
for Certificate 40901
Permit # G-3800
T6N, R36E, W.M.
Section 30, 31, 32
Umatilla County, Oregon

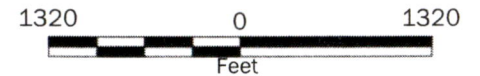


Legend

-  Point of Appropriation (Well)
-  To Lands - 4.4 ac
-  From Lands - 4.4 ac
-  Lands Remaining

Well Location

Located SE1/4 NW1/4 Section 30, T6N, R36E, W.M.,
600 feet North and 550 feet west from Center of
Section 30.

Certified Water Rights Examiner Stamp



Disclaimer

This map was prepared for the purpose of identifying the
location of a water right only and it is not intended to provide
legal dimensions or location of property ownership lines.

Map Notes

Date: 11/05/20
Data Sources: ESRI
Prepared By: GeoEngineers

