

Oregon Water Resources Department  
 725 Summer Street NE, Suite A  
 Salem, Oregon 97301  
 (503) 986-0900  
 www.oregon.gov/OWRD

# Ownership Update for Certificated Rights Only



## NO FEES ARE REQUIRED TO SUBMIT THIS FORM

**NOTICE:** A certificate of water right typically stays with the land. To track water right ownership, the Department requests that this form be submitted to the Department. **To update multiple rights, a separate form is required for each right.** If you have any questions about this form, please contact your local watermaster, or call the Water Resources Department at (503) 986-0900.

Note: Use the assignment form to change ownership on pending applications, permits, transfers, groundwater registrations, or limited licenses.

Current Landowner Information			
Name:	See ATTACHED		
Mailing Address:	18555 SW TOLON AVE		
City:	TUALATIN	State:	OR Zip: 97062
Phone:	503-303-6360	Email:	

Property Information			
County:	MARION	Township:	4S Range: 1W Section: 44S
Tax Lot #:	400, 500, 600, 800, 900, 1000, 1100, 1200 & 1400		
Street Address of Water Right:	22892 SCHULTZ RD NE, AURORA, OR 97002		
Water Right Information			
Application:			
Permit:			
Certificate:	28191		
Are all the lands associated with this water right owned by the requestor?	<input checked="" type="checkbox"/>	Yes	<input type="checkbox"/> No
(If no, include a map showing the portion of the water right involved)			

Signature and Date	
Name of individual completing form:	Charles Eggert
Phone or email:	Date: 9-27-22
Signature of requestor:	

The Department does not change names on water right certificates. This form will be placed in the file for future reference only. If mailed, the Department will not provide acknowledgment of receipt.

This form can be mailed to the address above or sent by email to [wrd\\_dl\\_customerservice@water.oregon.gov](mailto:wrd_dl_customerservice@water.oregon.gov)

RECEIVED

OCT 24 2022

OWRD

ATTACHMENT FOR OWNERSHIP UPDATE  
CERTIFICATE 28191

The tax lots involved, and the associated land owners, in the ownership update for Certificate 28191 include:

04 1W 04C 400	Elsinore Development Group LLC
04 1W 04C 500	Charles W. and Louanna Eggert
04 1W 04C 600	Elsinore Development Group LLC
04 1W 04C 800	Charles W. and Louanna Eggert
04 1W 04C 900	Elsinore Development Group LLC
04 1W 04C 1000	Elsinore Development Group LLC
04 1W 04C 1100	Charles W. and Louanna Eggert
04 1W 04C 1200	Charles W. and Louanna Eggert
04 1W 04C 1400	Elsinore Development Group LLC

These associated owners: Charles and Louanna Eggert and Elsinore Development Group LLC are all represented by Chuck Eggert under the control of Keystone Pacific LLC, also owned by Chuck Eggert.

Please address all correspondence and this ownership update to:

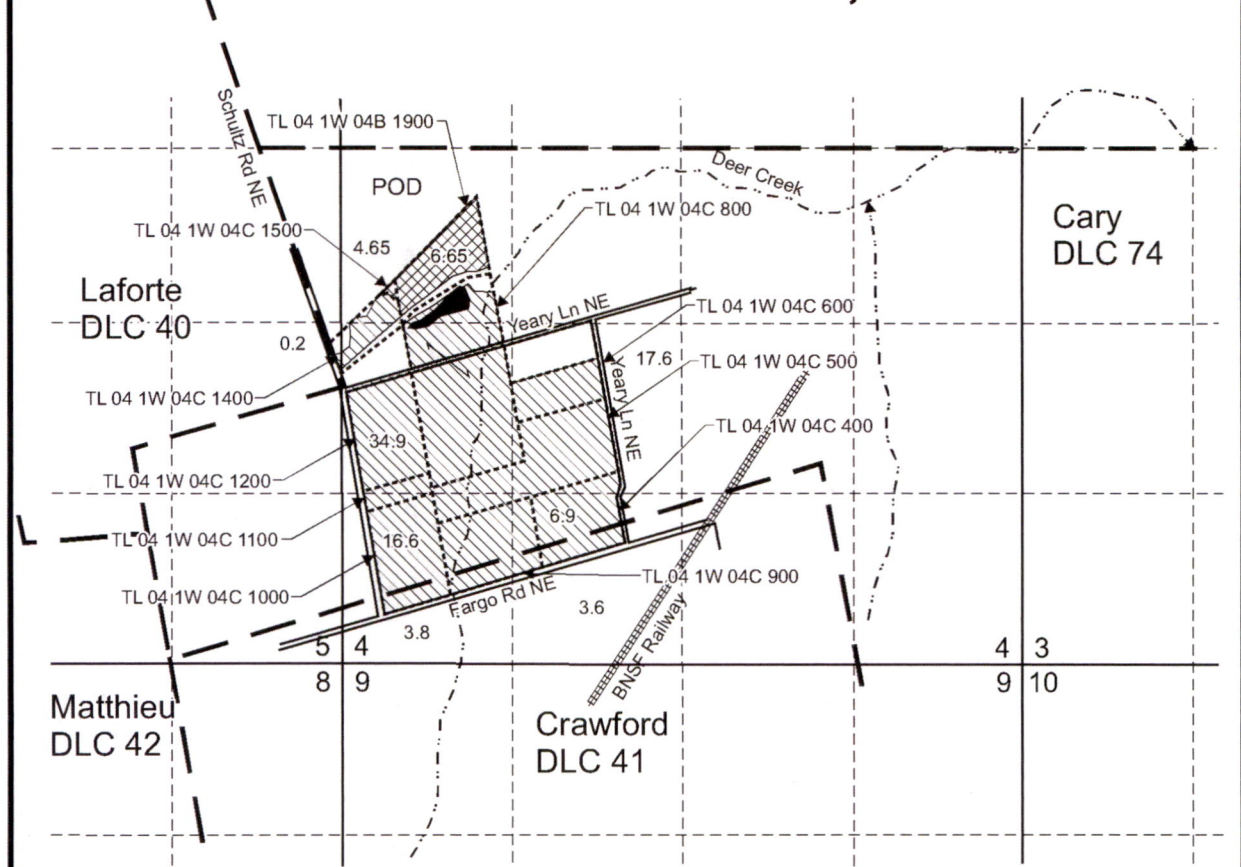
Keystone Pacific LLC.  
c/o Chuck Eggert  
18555 SW Teton Ave.  
Tualatin, OR 97062  
(503) 303-0360

  
\_\_\_\_\_  
Signature of legal representative


9-27-22


\_\_\_\_\_  
Date

# T.4S. R.1W. Sec. 4 & 5, W.M.



POD is located in SW 1/4 NW 1/4, Section 4, with in DLC 74.

 Area (88.25 Acres) irrigated under Certificate 28121, priority date July 11, 1958, affected by this ownership update.

 Area (6.65 Acres) irrigated under Certificate 28121, priority date July 11, 1958 to remain under Richard Racette dba Racette Brothers.

----- Tax lot boundary

— · — Donation Land Claim boundary

..... Water main line

Scale: 1" = 1,320'



This map was prepared for the purpose of identifying the location of a water right only and is not intended to provide legal dimensions or location of property ownership lines.



KeystoneCert28191OwnerUpdateMap.cdr

Pacific Hydro-Geology Inc.

11/2019

Ownership Update Map  
Certificate 28191

Keystone Pacific LLC  
T.4S. R.1W. Sec. 4 & 5, W.M.