

RECEIVED
RECEIVED

Form C

IMPORTANT—This form is a notice to the State Engineer that permittee is ready to make final proof to the extent to which the water has actually been applied to the intended use under the terms of the permit. Permittee is cautioned that Certificate of Water Right will be issued based on the extent of the quantity and use as determined by the final proof inspection and survey which will be made in response to the filing of this Form C.

NOTE: In the case of an irrigation permit, this Form C should not be mailed to the State Engineer until all of the land described in the permit, which it is intended to irrigate under this permit at any time, has actually been irrigated. Fill out, detach and mail to the State Engineer, Salem, Oregon 97310, when all of the water has been applied.

Application No. G-6305

NOTICE OF COMPLETE APPLICATION OF WATER TO A BENEFICIAL USE

I, Richard F. Dick & Virginia C. Souza Sr, the holder of Permit No. G-5927

to appropriate the public waters of the state of Oregon, completely applied the waters to a beneficial use in accordance with the terms of said permit, on the 15th day of February, 1977.

Remarks: _____

WATER RESOURCES DEPT
SALEM, OREGON
SEP 21 1977

Richard F. Dick & Virginia C. Souza Sr IN WITNESS WHEREOF, I have hereunto set my hand this 19th day of Sept, 1977.
Richard Souza Sr (Signature of Applicant) 21 Applegate Rd, Jacksonville Or. (Address)

Form B

Application No. G-6305

NOTICE OF COMPLETION OF CONSTRUCTION

I, Richard F. Dick & Virginia C. Souza Sr the holder of Permit No. G-5927

to appropriate the public waters of the state of Oregon, completed the construction of the works described therein on the 5th day of FEBRUARY, 1977.

Remarks: _____

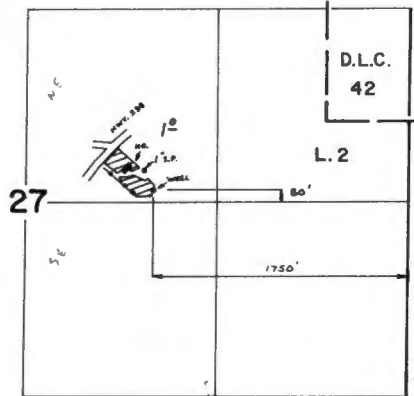
If the works have less capacity than described in the permit, or you have definitely abandoned part of the proposed development, you should so state in order that our records may not be unnecessarily encumbered.

WATER RESOURCES DEPT
SALEM, OREGON
SEP 21 1977

Richard F. Dick & Virginia C. Souza Sr IN WITNESS WHEREOF, I have hereunto set my hand this 19th day of Sept, 1977.
Richard Souza Sr (Signature of Applicant) 21 Applegate Rd Jacksonville Or. (Address)

Fill out, detach and mail to the State Engineer, Salem, Oregon 97310, when construction work is completed.

T. 38 S., R. 3 W., W.M.



SCALE : 1" = 660 FT.

FINAL PROOF SURVEY
UNDER

Application No. G-6305 Permit No. G-5927
IN NAME OF

RICHARD F. & VIRGINIA C. SOUZA, SR.

Surveyed JUN. 12 1978, by B. SUND

D.H.M.
P.T.S. - 1978-14-A

GT-6305 MB

STATE OF OREGON

COUNTY OF

JACKSON

RECEIVED

JUN 11 1981

Proof of Appropriation of Water

WATER RESOURCES DEPT
SALEM, OREGON

RICHARD F. SOUZA, SR. & VIRGINIA C. SOUZA

of 21 Applegate Road, Jacksonville, State of Oregon 97530,
has applied beneficially the waters of
Souza Well

a tributary of Forest Creek for the purpose of
irrigation of 1.0 acre

under Permit No. G-5927 and that the use of said waters has been completed under the
terms of said permit; that the priority of the right dates from
September 24, 1973

that the amount of water for the purposes aforesaid, has been actually beneficially used in the
amount of
0.01 cubic foot per second

or its equivalent in case of rotation, measured at the point of diversion from the well.
The well is located in the SW $\frac{1}{4}$ NE $\frac{1}{4}$, Section 27, T38S, R3W, WM; 80 feet North and
1750 feet West from E $\frac{1}{4}$ corner, Section 27.

The amount of water used for irrigation, together with the amount secured under any other
right existing for the same lands, shall be limited to one-eightieth of one cubic foot per second
per acre, or its equivalent for each acre irrigated and shall be further limited
to a diversion of not to exceed 2 $\frac{1}{2}$ acre feet per acre for each acre irrigated
during the irrigation season of each year,

and shall
conform to such reasonable rotation system as may be ordered by the proper state officer.

A description of the place of use under the right, and to which such right is appurtenant, is
as follows:

1.0 acre SW $\frac{1}{4}$ NE $\frac{1}{4}$
Section 27
Township 38 South, Range 3 West, WM

I have read the above and foregoing proof of appropriation of water; I know the contents
thereof, and that the facts therein stated are true.

IN WITNESS WHEREOF, I have hereunto set my hand this 8th day of June,

19 81

Richard F Souza Sr
Virginia C. Souza

mVB

Abstract of Permit No. G-5927

Application No. G-6305

Certificate No.

Name **Richard F. & Virginia C. Souza, Sr.**

Address **21 Applegate Road
Jacksonville, OR 97530**

Source of water supply **Souza Well Trib. FOREST Cr.**

Use **Irrigation of 1.0 AC.**

Point of diversion **35' N & 1750' W from E 1/2 c., s. 27, being within SW 1/4 NE 1/4 s. 27, T. 38 S., R. 3 W.,
W.M.; Jackson County**

Number of acres **1.5**

DESCRIPTION OF LAND TO BE IRRIGATED OR PLACE OF USE

Twp.	Range	Sec.	NE 1/4				NW 1/4				SW 1/4				SE 1/4			
			NE 1/4	NW 1/4	SW 1/4	SE 1/4	NE 1/4	NW 1/4	SW 1/4	SE 1/4	NE 1/4	NW 1/4	SW 1/4	SE 1/4	NE 1/4	NW 1/4	SW 1/4	SE 1/4
38 S	3 W	27			1.5													
				S. W. 1/4		N. E. 1/4												1.0

Priority date **September 24, 1973**

Amount of water **0.02 c.f.s.**

Time limit to begin construction **11-3-76**

Time limit to complete construction **10-1-77** extended to extended to

Time limit to completely apply water **10-1-78** extended to extended to

Remarks: **Limitations: 1/80th c.f.s., 2 1/2 a.f.**

BRS 6-12-78
FIS-1978-14-A

SP
CMI

CGM

Forest Creek Hills

Basin 15, Volume 6A

INFO: MR SOUZA

PUMP: 1" DISCHARGE

MOTOR: SUBMERS. 3/4 HP @ 32 PSI

PIPE: MAIN: 200'-1"-GALV

LAT: 175'-1"-PLASTIC

SPRINKLERS: 3-RAINTROL 50A 5/32"
ALL MAX

LIFT: +7' - ~~10'~~
-10'

USE: PASTURE, GARDEN, YARD

~~THE~~ WELL

DEPTH-126'

SWL-28'

CASING-6'

TIE: PTS-1978-14-A SW PROP COR

Bruce R. Sund

F.E.

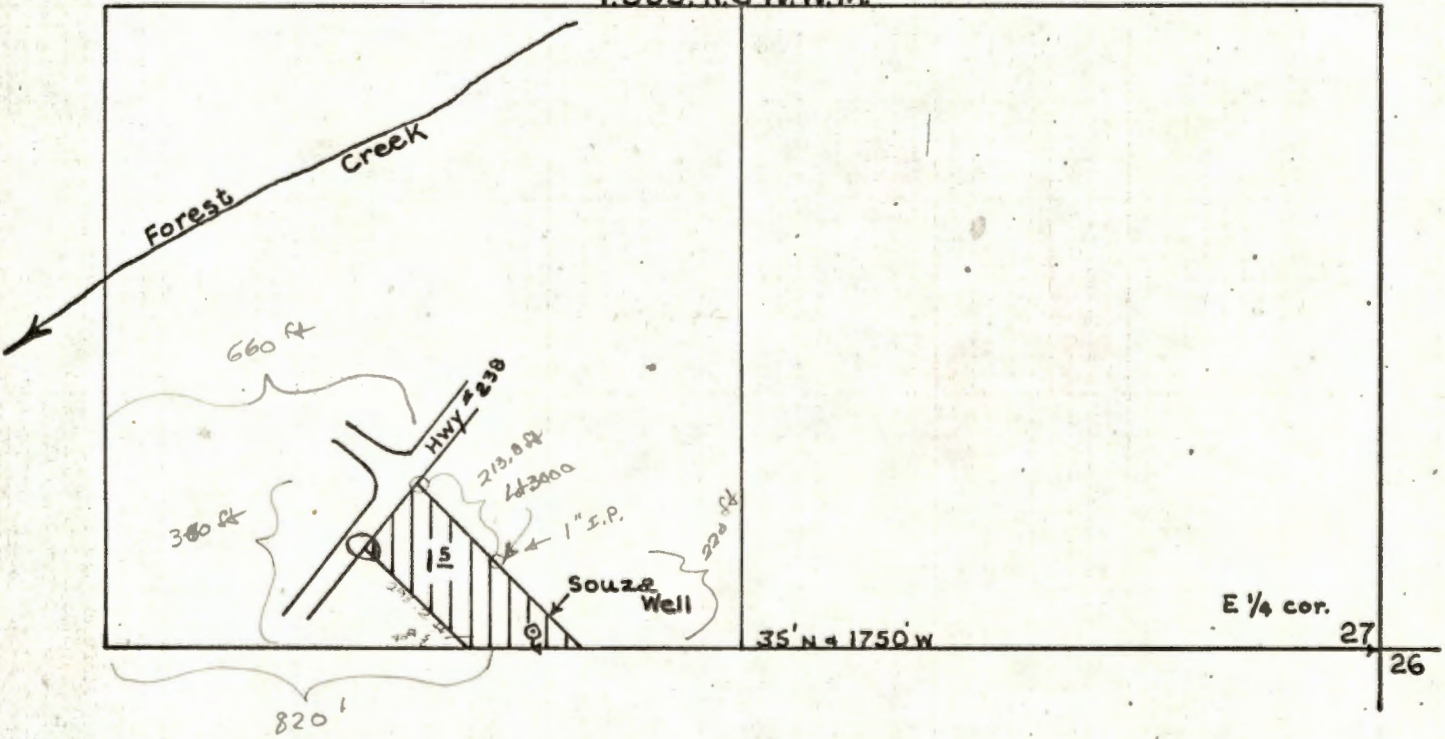
6-12-78

$$\frac{3(4.7)}{450} = 0.03 \text{ c.f.s.}$$

$$\frac{.75(6.61)}{114 + (-3)} = 0.04 \text{ c.f.s.}$$

$$\frac{10}{80} = 0.0125 \text{ c.f.s.}$$

T.38S. R.3W.W.M.



Map for Dick + Virginia Souza for irrigation

Scale 1" = 400'

RECEIVED

SEP 24 1973
STATE ENGINEER
SALEM, OREGON

9-18-73

Application No. G-6305
Permit No. G 5927



November 25, 1975

Richard F. & Virginia C. Souza, Sr.
21 Applegate Road
Jacksonville, OR 97530

G-6305

G-5927 with map

G-6305

October 11, 1973

Richard F. and Virginia C. Souza Sr.
21 Applegate Rd.
Jacksonville, OR 97530

Dear Mr. and Mrs. Souza:

This will acknowledge your application for a permit to appropriate 0.02 cubic foot of water per second from the Souza well for the irrigation of 1.5 acres. We have also received a reproducible map, a legal description, and the fees of \$25.00 for which our receipt numbered 36754 is enclosed.

Your application has been filed and numbered G-6305 and is in satisfactory form for approval by issuance of a permit.

Very truly yours,

THOMAS E. SHOOK
Assistant

EES: mm
encl
cc: Dave Hendrix
Watermaster

DEPT

NOTICE OF BEGINNING OF CONSTRUCTION

RECEIVED

JAN 11 1977

WATER RESOURCES DEPT. SALEM OREGON

I, Richard F. of Virginia C. Souza, Sr., the holder of Permit No. G-5927

to appropriate the public waters of the state of Oregon, began the actual construction of the works described therein on the 15th day of April, 1976.

Remarks: Have well constructed in 1973 - 3/4 H.P. elec. motor

The appropriator should state the manner of beginning construction work, number of men employed, the amount of work completed

and a 110" submersible pump is installed. Have purchased
up to the date of this statement, and any additional information which may tend to show the beginning of work in good faith.

60' of 2" alum. pipe & 150' of 1" plastic pipe.

IN WITNESS WHEREOF, I have hereunto set my hand this 10th day of January, 1977.

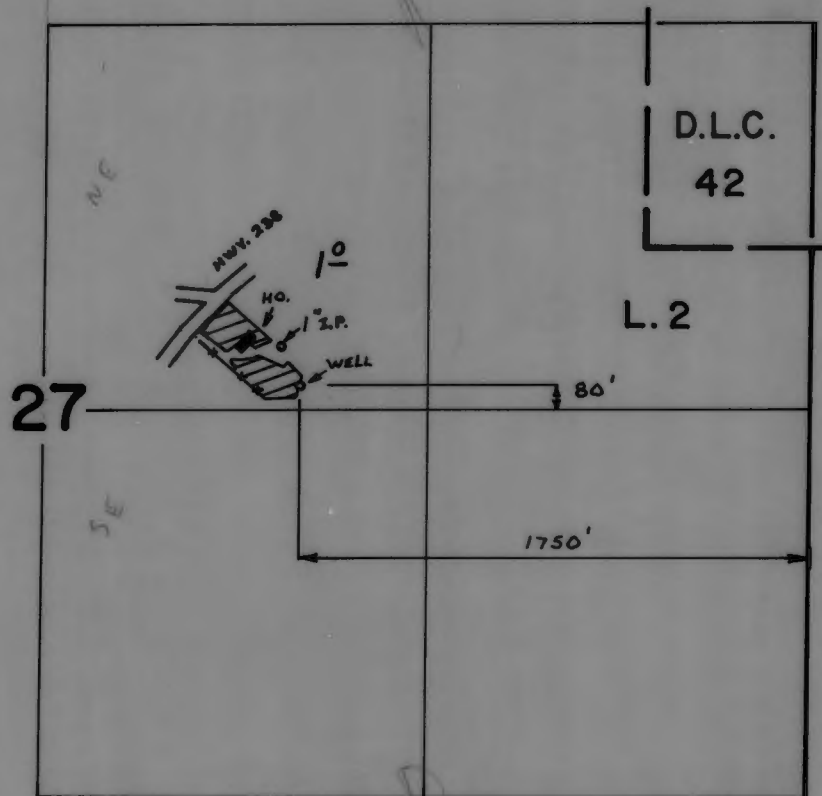
Richard Souza Sr - Virginia C. Souza
(Signature of Applicant)

21 Applegate Road, Jacksonville, Ore.
(Address)

[Handwritten signature]

Fill out, detach and mail to the State Engineer, Salem, Oregon 97310, when construction work is begun.

T. 38 S., R. 3 W., W.M.



SCALE : 1" = 660 FT.

FINAL PROOF SURVEY
UNDER

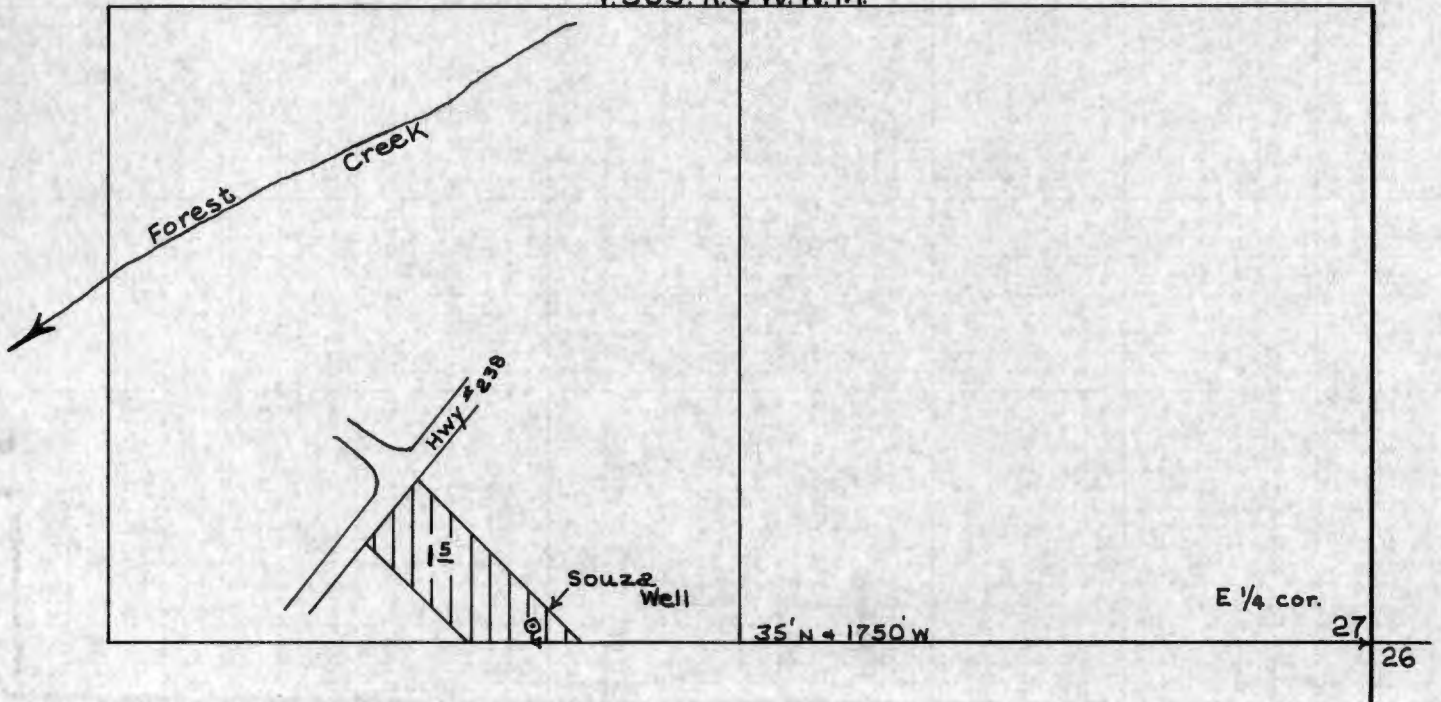
Application No. G-6305 Permit No. G-5927
IN NAME OF

RICHARD F. & VIRGINIA C. SOUZA, SR.

Surveyed JUN. 12 1978, by B. SUND

D.H.M.
P.T.S. - 1978-14-A

T.38S. R.3W.W.M.



Map for Dick + Virginia Souza for irrigation

Scale 1" = 400'

RECEIVED

SEP 24 1973
STATE ENGINEER
SALEM, OREGON

9-18-73

Application No. G-6305
Permit No. G 5927



ACREAGE 1.70

DESCRIPTION:

TRACT B: From the East quarter section corner to Section 27, Township 38 South, Range 3 West, Willamette Meridian, Jackson County, Oregon; run thence West, 1620 feet; thence North $40^{\circ} 45'$ West, 44.6 feet; thence North $87^{\circ} 30'$ West, 565.0 feet to an iron pipe on the Southeasterly line of the Ruch-Little Applegate County Road; thence along said road line North $31^{\circ} 35'$ East, 229.9 feet to the place of beginning, and running thence North $41^{\circ} 29'$ East, on said road line, 178.5 feet; thence South $40^{\circ} 24'$ East, 469.8 feet; thence North $87^{\circ} 30'$ West, 228.1 feet; thence North $44^{\circ} 41'$ West, 293.2 feet to the place of beginning.

Dick F. Souza, Sr. and Virginia C. Souza
21 Applegate Road
Jacksonville, Oregon

RECEIVED

SEP 24 1973

STATE ENGINEER
SALEM, OREGON

Permit No.

Application No. *6.6305*

Permit No.



**STATE
ENGINEER**

WATER RESOURCES DEPARTMENT

JACKSON COUNTY COURTHOUSE • MEDFORD, OREGON • 97501 • Ph. 773-6211

September 21, 1973

FILE NO.

TOM McCALL
GOVERNOR

CHRIS L. WHEELER
State Engineer

RECEIVED

SEP 24 1973

STATE ENGINEER
SALEM, OREGON

Mr. Chris L. Wheeler
State Engineer
Salem, Oregon

Attention: Mr. Trevor Jones, Assistant

Dear Mr. Jones:

I am enclosing an application to appropriate ground water from Souza Well in the names of Richard F. and Virginia C. Souza, of 21 Applegate Road, Jacksonville, Oregon 97530, for irrigation purposes, together with their check in the sum of \$25 to cover filing fees, the necessary map tracing and legal land description.

Very truly yours,

David C. Hendrix

David C. Hendrix
Water Master, District 13

DCH:pg

enclosures (4)

Application No. G-6305
Permit No.