

Alternate Reservoir Application Completeness Checklist

Minimum Requirements (ORS 537.409)

For use by WRD staff only

Application #:	R-89291	Receipt #:	139491
Applicant Name:	D & G Rhody Nursery LLC	Amount Requested:	10 af
Priority Date:	11/7/2022	Proposed Use:	Multipurpose
County:	Polk	POD TRS & TL:	6S 3W 29; 2503
WM #:	22	Caseworker:	<input type="checkbox"/> KF <input checked="" type="checkbox"/> LG
Reviewed by:	Corie L.	Reviewed Date:	11/7/2022

- ORS 538.** Is the source withdrawn by ORS 538? YES NO [if yes, return application and fees]
- Landowner name, mailing address and telephone number provided.
- Source and tributary listed. Notes: NO WELLS-MUST HAVE GW APP TO USE A WELL AS A SOURCE. Cannot accept an E2 application and a storage application at the same time.
- Reservoir Location. TRSQQ and tax lot provided. Note: only 1 reservoir/pond per application
- Dam height, if applicable: 3'
- Property ownership indicated?
- If applicant does not own all the land is the affected landowner's name and mailing address listed?
 - YES NO (Note: this includes lands not owned by applicant, upon which the source is located OR that are crossed by the diversion works, and any roads or rights-of-way.)
- Application signed by the landowner(s)? All parties noted as applicants must sign the application.
- Completed Watermaster review sheet**, signed and dated. Note: Must be completed within last 6 months.
 - Will the reservoir injure an existing water right? YES NO
 - If YES, can conditions be applied to mitigate injury? YES NO
- Completed ODFW review sheet**, signed and dated. Note: Must be completed within last 6 months.
 - Will reservoir pose a significant detrimental impact to an existing fishery resource? YES NO
 - If YES, can conditions be applied to mitigate the impact? YES NO N/A
- Completed Land-Use Form** or receipt signed by the appropriate planning department official enclosed?

Note: Does the use on land-use form match the proposed use on the application? Must be signed within the last 12 months.
- Provide a Legal Description** of all the property involved with this application. A copy of a deed, land sales contract, or title insurance meets this requirement.





Acceptable Map. Note: Requirements set forth by the Commission; causes fatal flaw if not provided by the applicant.

- Reservoir Location - noting Township, Range, Section, 1/4 1/4 and Tax Lot number(s)
- Scale of the Map, even scale such as 1" = 400', 1" = 1000', or 1" = 1320'
- Reference corner on map
- North directional symbol
- 1/4's clearly identified
- Reservoir clearly identified
- Dam, or POD (if off-channel), coordinates referenced to a government land survey corner
Note: If no dam, use coordinates to the center of reservoir.

Fees: Amount of Water Requested: 10 AF Name on Check: Will McGill Surveying LLC

Exam Fee Due:	\$890
Exam Fee Submitted:	\$1500
Difference:	\$610
Recording Fee Paid?	<input checked="" type="checkbox"/> Yes <input type="checkbox"/> No \$ 610
Total:	\$1500

Oregon Water Resources Department
 Alternate Reservoir Application

-  [Main](#)
-  [Help](#)
-  [Return](#)
-  [Contact Us](#)

For impoundments less than 10 feet in height or storing less than 9.2 acre feet of water.

Today's Date: Monday, November 7, 2022

Base Application Fee.		\$480.00
Proposed Dam Height in feet.	3	
Proposed Reservoir volume in Acre Feet.	10	\$410.00
Subtotal:		\$890.00
Permit Recording Fee. ***		\$610.00
*** the Permit Recording Fee is not required when the application is submitted but, must be paid before a permit will be issued. It is fully refundable if a permit is not issued. If the recording fee is not paid prior to issuance of the Final Order, permit issuance will be delayed.	<input type="button" value="Recalculate"/>	
Estimated cost of Permit Application		\$1,500.00

MONEY SLIP

DATE: <u>11-7-2022</u>	RECEIPT #: <u>139491</u>
------------------------	--------------------------

RECEIVED FROM: Will McGill Surveying LLC

APPLICATION <u>R-89291</u>	
PERMIT	
TRANSFER	

CASH CHECK # 2071 OTHER (IDENTIFY) _____

TOTAL REC'D	\$ <u>1500.00</u>
-------------	-------------------

1083 TREASURY	4170 MISC CASH ACCT.
---------------	----------------------

0407 COPIES	\$ _____
_____ OTHER: (IDENTIFY) _____	\$ _____

0243 Instream Lease _____ 0244 Muni Water Mgmt. Plan _____ 0245 Cons. Water _____

1083 TREASURY	4270 WRD OPERATING ACCT.
---------------	--------------------------

MISCELLANEOUS

46111

0407 COPY & TAPE FEES	\$ _____
0410 RESEARCH FEES	\$ _____
0408 MISC REVENUE (IDENTIFY) _____	\$ _____
TC162 DEPOSIT LIAB. (IDENTIFY) _____	\$ _____
0240 EXTENSION OF TIME _____	\$ _____

WATER RIGHTS

0201 SURFACE WATER	EXAM FEE			RECORD FEE
0203 GROUND WATER	\$ <u>890.00</u>	0202		\$ <u>610.00</u>
0205 TRANSFER	\$ _____	0204		\$ _____

WELL CONSTRUCTION

0218 WELL DRILL CONSTRUCTOR	EXAM FEE			RECORD FEE
LANDOWNER'S PERMIT	\$ _____	0219		\$ _____
_____ OTHER (IDENTIFY) _____		0220		\$ _____

0607 TREASURY	0467 HYDROELECTRIC
---------------	--------------------

0233 POWER LICENSE FEE (FW/WRD)	LIC NUMBER		
0231 HYDRO LICENSE FEE (FW/WRD)			\$ _____
_____ HYDRO APPLICATION			\$ _____

SPECIAL INSTRUCTIONS:

**RECEIVED
OVER THE COUNTER**

RETURN TO APPLICANT -- LETTER ATTACHED