

Application for a Permit to Use
Groundwater

RECEIVED
 NOV 14 2022

725
 Salem,
 503-

 OREGON Water Resources Department
 Summer Street NE, Suite A
 Oregon 97301-1266
 986-0900
 www.oregon.gov/OWRD

RECEIVED
 NOV 01 2022
 OWRD

SECTION 1: APPLICANT INFORMATION AND SIGNATURE

Applicant

NAME RYAN KIELY		PHONE (HM)	
PHONE (WK)	CELL 541-219-2574	FAX	
ADDRESS 20884 OLD SMOKEY ROAD			
CITY LAKEVIEW	STATE OR	ZIP 97630	E-MAIL* RYAN.N.KIELY@GMAIL.COM

Organization

NAME		PHONE	FAX
ADDRESS			CELL
CITY	STATE	ZIP	E-MAIL*

Agent – The agent is authorized to represent the applicant in all matters relating to this application.

AGENT / BUSINESS NAME STEVEN P. APPLGATE CONSULTING		PHONE 503-362-4040	FAX
ADDRESS 3395 HUCKLEBERRY COURT S			CELL
CITY SALEM	STATE OR	ZIP 97302	E-MAIL* STEVE.APPLGSP@GMAIL.COM

Note: Attach multiple copies as needed

* By providing an e-mail address, consent is given to receive all correspondence from the Department electronically. (Paper copies of the proposed and final order documents will also be mailed.)

By my signature below I confirm that I understand:


- I am asking to use water specifically as described in this application.
- Evaluation of this application will be based on information provided in the application.
- I cannot use water legally until the Water Resources Department issues a permit.
- Oregon law requires that a permit be issued before beginning construction of any proposed well, unless the use is exempt. Acceptance of this application does not guarantee a permit will be issued.
- If I get a permit, I must not waste water.

For Department Use: App. Number: _____

- If development of the water use is not according to the terms of the permit, the permit can be cancelled.
- The water use must be compatible with local comprehensive land-use plans.
- Even if the Department issues a permit, I may have to stop using water to allow senior water-right holders to get water to which they are entitled.



I (we) affirm that the information contained in this application is true and accurate.


	Ryan Kiely	8/8/22
Applicant Signature	Print Name and Title if applicable Ryan Kiely	Date
Applicant Signature	Print Name and Title if applicable	Date

For Department Use: App. Number: _____

- If development of the water use is not according to the terms of the permit, the permit can be cancelled.
- The water use must be compatible with local comprehensive land-use plans.
- Even if the Department issues a permit, I may have to stop using water to allow senior water-right holders to get water to which they are entitled.



I (we) affirm that the information contained in this application is true and accurate.

	Ryan Kiely	10/25/22
Applicant Signature	Print Name and Title if applicable Ryan Kiely	Date
Applicant Signature	Print Name and Title if applicable	Date

RECEIVED

NOV 14 2022

OWRD

RECEIVED

NOV 01 2022

OWRD

For Department Use: App. Number: _____

SECTION 2: PROPERTY OWNERSHIP

Please indicate if you own all the lands associated with the project from which the water is to be diverted, conveyed, and used.

- YES, there are no encumbrances.
- YES, the land is encumbered by easements, rights of way, roads or other encumbrances.
- NO, I have a recorded easement or written authorization permitting access.
- NO, I do not currently have written authorization or easement permitting access.
- NO, written authorization or an easement is not necessary, because the only affected lands I do not own are state-owned submersible lands, and this application is for irrigation and/or domestic use only (ORS 274.040).
- NO, because water is to be diverted, conveyed, and/or used only on federal lands.

Affected Landowners: List the names and mailing addresses of all owners of any lands that are not owned by the applicant and that are crossed by the proposed ditch, canal or other work, even if the applicant has obtained written authorization or an easement from the owner. *(Attach additional sheets if necessary).*

None

Legal Description: You must provide the legal description of: 1. The property from which the water is to be diverted, 2. Any property crossed by the proposed ditch, canal or other work, and 3. Any property on which the water is to be used as depicted on the map.

SECTION 3: WELL DEVELOPMENT

WELL NO.	NAME OF NEAREST SURFACE WATER	IF LESS THAN 1 MILE:	
		DISTANCE TO NEAREST SURFACE WATER	ELEVATION CHANGE BETWEEN NEAREST SURFACE WATER AND WELL HEAD
1	HONEY CREEK	1900'	=/- 10'
2	Honey Cr./ Hart Lake	3500'	+/- 10'

Please provide any information for your existing or proposed well(s) that you believe may be helpful in evaluating your application. For existing wells, describe any previous alteration(s) or repair(s) not documented in the attached well log or other materials *(attach additional sheets if necessary).*

For Department Use: App. Number: _____

RECEIVED
NOV 14 2022
OWRD

RECEIVED
NOV 01 2022
OWRD

For existing Well 1, there have been no alterations. Well 2 is not yet constructed, but is expected to be of similar construction to Well 1.

SECTION 3: WELL DEVELOPMENT, continued

Total maximum rate requested: 8.91 CFS (4,000 GPM) (each well will be evaluated at the maximum rate unless you indicate well-specific rates and annual volumes in the table below).

The table below must be completed for each source to be evaluated or the application will be returned. If this is an existing well, the information may be found on

* Licensed drillers are required to attach a Department-supplied Well Tag, with a unique Well ID or Well Tag Number to all new or newly altered wells. Landowners can request a Well ID for existing wells that do not have one. The Well ID is intended to serve as a unique identification number for each well.

** A well log ID (e.g. MARI 1234) is assigned by the Department to each log in the agency's well log database. A separate well log is required for each subsequent alteration of the well.

OWNER'S WELL NAME OR NO.	PROPOSED	EXISTING	WELL ID (WELL TAG) NO.* OR WELL LOG ID**	FLOWING ARTESIAN	CASING DIAMETER	CASING INTERVALS (IN FEET)	PERFORATED OR SCREENED INTERVALS (IN FEET)	SEAL INTERVALS (IN FEET)	MOST RECENT STATIC WATER LEVEL & DATE (IN FEET)	SOURCE AQUIFER***	TOTAL WELL DEPTH	WELL-SPECIFIC RATE (GPM)	ANNUAL VOLUME (ACRE-FEET)
1	<input type="checkbox"/>	<input checked="" type="checkbox"/>	LAKE 1881 & 1882	<input type="checkbox"/>	16"		0	CONTINUOUS	20'	ALLUVIAL, W/ LAVA, SANDSTONE LAYERS	340'	2,000	3,000
2	<input checked="" type="checkbox"/>	<input type="checkbox"/>	SIMILAR TO WELL 1	<input type="checkbox"/>									
	<input type="checkbox"/>	<input type="checkbox"/>		<input type="checkbox"/>									
	<input type="checkbox"/>	<input type="checkbox"/>		<input type="checkbox"/>									
	<input type="checkbox"/>	<input type="checkbox"/>		<input type="checkbox"/>									
	<input type="checkbox"/>	<input type="checkbox"/>		<input type="checkbox"/>									
	<input type="checkbox"/>	<input type="checkbox"/>		<input type="checkbox"/>									
	<input type="checkbox"/>	<input type="checkbox"/>		<input type="checkbox"/>									

*** Source aquifer examples: Troutdale Formation, gravel and sand, alluvium, basalt, bedrock, etc.

RECEIVED

NOV 14 2022

OWRD

SECTION 4: SENSITIVE, THREATENED OR ENDANGERED FISH SPECIES PUBLIC INTEREST INFORMATION

This information must be provided for your application to be accepted as complete. The Water Resources Department will determine whether the proposed use will impair or be detrimental to the public interest with regard to sensitive, threatened or endangered fish species if your proposed groundwater use is determined to have the potential for substantial interference with nearby surface waters.

To answer the following questions, use the map provided in Attachment 3 or the link below to determine whether the proposed point of appropriation (POA) is located in an area where the Upper Columbia, the Lower Columbia, and/or the Statewide public interest rules apply.

For more detailed information, click on the following link and enter the TRSQQ or the Lat/Long of a POA and click on "Submit" to retrieve a report that will show which section, if any, of the rules apply:

https://apps.wrd.state.or.us/apps/misc/lkp_trsqq_features/

If you need help to determine in which area the proposed POA is located, please call the customer service desk at (503) 986-0801.

Upper Columbia - OAR 690-033-0115 thru -0130

Is the well or proposed well located in an area where the Upper Columbia Rules apply?

Yes No

If yes, you are notified that the Water Resources Department will consult with numerous federal, state, local and tribal governmental entities so it may determine whether the proposed use is consistent with the "Columbia River Basin Fish and Wildlife Program" adopted by the Northwest Power Planning Council in 1994 for the protection and recovery of listed fish species. The application may be denied, heavily conditioned, or if appropriate, mitigation for impacts may be needed to obtain approval for the proposed use.

If yes, and if the Department determines that proposed groundwater use has the potential for substantial interference with nearby surface waters:

- I understand that the permit, if issued, will not allow use during the time period April 15 to September 30, except as provided in OAR 690-033-0140.
- I understand that the Department of Environmental Quality will review my application to determine if the proposed use complies with existing state and federal water quality standards.
- I understand that I will install and maintain water use measurement and recording devices as required by the Water Resources Department, and comply with recording and reporting permit condition requirements.

Lower Columbia - OAR 690-033-0220 thru -0230

Is the well or proposed well located in an area where the Lower Columbia rules apply?

Yes No

If yes, and the proposed groundwater use is determined to have the potential for substantial interference with nearby surface waters you are notified that the Water Resources Department will determine, by reviewing

RECEIVED

NOV 01 2022

OWRD

RECEIVED

NOV 14 2022

OWRD

recovery plans, the Columbia River Basin Fish and Wildlife Program, and regional restoration programs applicable to threatened or endangered fish species, in coordination with state and federal agencies, as appropriate, whether the proposed use is detrimental to the protection or recovery of a threatened or endangered fish species and whether the use can be conditioned or mitigated to avoid the detriment.

If a permit is issued, it will likely contain conditions to ensure the water use complies with existing state and federal water quality standards; and water use measurement, recording and reporting required by the Water Resources Department. The application may be denied, or if appropriate, mitigation for impacts may be needed to obtain approval of the proposed use.

If yes, you will be required to provide the following information, if applicable.

Yes No The proposed use is for more than one cubic foot per second (448.8 gpm) and is not subject to the requirements of OAR 690, Division 86 (Water Management and Conservation Plans).

If yes, provide a description of the measures to be taken to assure reasonably efficient water use:

Hand or wheel lines are expected to be used, equipped with efficient nuzzling. Other conservation efforts, such as nighttime irrigation, soil moisture monitoring, flow metering and other methods are to be considered.

Statewide - OAR 690-033-0330 thru -0340

RECEIVED

Is the well or proposed well located in an area where the Statewide rules apply?

NOV 01 2022

Yes No

OWRD

If yes, and the proposed groundwater use is determined to have the potential for substantial interference with nearby surface waters you are notified that the Water Resources Department will determine whether the proposed use will occur in an area where endangered, threatened or sensitive fish species are located. If so, the Water Resources Department, Department of Fish and Wildlife, Department of Environmental Quality, and the Department of Agriculture will recommend conditions required to achieve "no loss of essential habitat of threatened and endangered (T&E) fish species," or "no net loss of essential habitat of sensitive (S) fish species." If conditions cannot be identified that meet the standards of no loss of essential T E fish habitat or no net loss of essential S fish habitat, the agencies will recommend denial of the application unless they conclude that the proposed use would not harm the species.

SECTION 5: WATER USE

USE	PERIOD OF USE	ANNUAL VOLUME (ACRE-FEET)
Irrigation/Supplemental	Irrigation Season	3,000

For irrigation use only:

Please indicate the number of primary, supplemental and/or nursery acres to be irrigated (must match map).

Primary: 94.8 Acres Supplemental: ~~2,755.0~~ ^{215.5} Acres Nursery Use: Acres

If you listed supplemental acres, list the Permit or Certificate number of the underlying primary water right(s):

Certificates 9450 & 13480

Indicate the maximum total number of acre-feet you expect to use in an irrigation season: 3,000

- If the use is **municipal or quasi-municipal**, attach **Form M**
- If the use is **domestic**, indicate the number of households: **(Exempt Uses:** Please note that 15,000 gallons per day for single or group **domestic** purposes and 5,000 gallons per day for a single **industrial or commercial** purpose are exempt from permitting requirements.)
- If the use is **mining**, describe what is being mined and the method(s) of extraction (*attach additional sheets if necessary*):

SECTION 6: WATER MANAGEMENT

Diversion and Conveyance

What equipment will you use to pump water from your well(s)?

- Pump (give horsepower and type): Turbines
 Other means (describe):

Provide a description of the proposed means of diversion, construction, and operation of the diversion works and conveyance of water. Mainlines connecting the two wells with hand or wheel lines are likely.

Application Method

What equipment and method of application will be used? (e.g., drip, wheel line, high-pressure sprinkler) (*attach additional sheets if necessary*)

Wheel line or hand lines

Conservation

Please describe *why* the amount of water requested is needed and measures you propose to: prevent waste; measure the amount of water diverted; prevent damage to aquatic life and riparian habitat; prevent the discharge of contaminated water to a surface stream; prevent adverse impact to public uses of affected surface waters (*attach additional sheets if necessary*).

See description under

SECTION 7: PROJECT SCHEDULE

- Date construction will begin: Upon approval
- Date construction will be completed: 5 years
- Date beneficial water use will begin: 5 years

SECTION 8: RESOURCE PROTECTION

In granting permission to use water the state encourages, and in some instances requires, careful control of activities that may affect adjacent waterway or streamside area. See instruction guide for a list of possible permit requirements from other agencies. Please indicate any of the practices you plan to undertake to protect water resources.

- Water quality will be protected by preventing erosion and run-off of waste or chemical products.
Describe: No runoff is expected or will be minimized.

- Excavation or clearing of banks will be kept to a minimum to protect riparian or streamside areas.

Note: If disturbed area is greater than one acre, applicant should contact the Oregon Department of Environmental Quality to determine if a 1200C permit is required.

Describe planned actions and additional permits required for project implementation: None are known as of this time.

RECEIVED

NOV 14 2022

OWRD

Other state and federal permits or contracts required and to be obtained, if a water right permit is granted:
List:

SECTION 9: WITHIN A DISTRICT

Check here if the point of appropriation (POA) or place of use (POU) are located within or served by an irrigation or other water district. N/A

Irrigation District Name	Address	
City	State	Zip

SECTION 10: REMARKS

Use this space to clarify any information you have provided in the application (*attach additional sheets if necessary*).

None

RECEIVED

NOV 01 2022

OWRD

For Department Use: App. Number: _____

Land Use Information Form



Oregon Water Resources Department
 725 Summer Street NE, Suite A
 Salem, Oregon 97301-1266
 503-986-0900
 www.oregon.gov/OWRD

RECEIVED
 NOV 14 2022

OWRD

Applicant

NAME RYAN KIELY		PHONE (HM)	
PHONE (WK)	CELL 541-219-2574	FAX	
ADDRESS 20884 OLD SMOKEY ROAD			
CITY LAKEVIEW	STATE OR	ZIP 97630	E-MAIL* RYAN.N.KIELY@GMAIL.COM

A. Land and Location

Please include the following information for all tax lots where water will be diverted (taken from its source), conveyed (transported), and/or used or developed. Applicants for municipal use, or irrigation uses within irrigation districts may substitute existing and proposed service-area boundaries for the tax-lot information requested below.

Township	Range	Section	¼ ¼	Tax Lot #	Plan Designation (e.g., Rural Residential/RR-5)	Water to be:			Proposed Land Use:
36	S	24	E	6300	EFU	<input checked="" type="checkbox"/> Diverted	<input checked="" type="checkbox"/> Conveyed	<input checked="" type="checkbox"/> Used	Irrigation
						<input type="checkbox"/> Diverted	<input type="checkbox"/> Conveyed	<input type="checkbox"/> Used	
						<input type="checkbox"/> Diverted	<input type="checkbox"/> Conveyed	<input type="checkbox"/> Used	
						<input type="checkbox"/> Diverted	<input type="checkbox"/> Conveyed	<input type="checkbox"/> Used	

List all counties and cities where water is proposed to be diverted, conveyed, and/or used or developed:

Lake County

B. Description of Proposed Use

Type of application to be filed with the Water Resources Department:

- Permit to Use or Store Water
 Water Right Transfer
 Permit Amendment or Groundwater Registration Modification
 Limited Water Use License
 Allocation of Conserved Water
 Exchange of Water

Source of water: Reservoir/Pond
 Groundwater
 Surface Water (name) _____

Estimated quantity of water needed: 4,000
 cubic feet per second
 gallons per minute
 acre-feet

Intended use of water: Irrigation
 Commercial
 Industrial
 Domestic for _____ household(s)
 Municipal
 Quasi-Municipal
 Instream
 Other _____

Briefly describe:

Two wells are to supply water for Supplemental use on 2,755.0 acres and Primary use on 94.8 acres. Mainlines are to connect the wells together for efficiency. Hand or wheel lines will distribute the water to the lands.

Note to applicant: If the Land Use Information Form cannot be completed while you wait, please have a local government representative sign the receipt at the bottom of the next page and include it with the application filed with the Water Resources Department.

For Local Government Use Only

The following section must be completed by a planning official from each county and city listed unless the project will be located entirely within the city limits. In that case, only the city planning agency must complete this form. This deals only with the local land use plan. Do not include approval for activities such as building or grading permits.

Please check the appropriate box below and provide the requested information

- Land uses to be served by the proposed water uses (including proposed construction) are allowed outright or are not regulated by your comprehensive plan. Cite applicable ordinance section(s): *Lake County Zoning Ordinance Article 2: a-1 zone.*
- Land uses to be served by the proposed water uses (including proposed construction) involve discretionary land use approvals as listed in the table below. (Please attach documentation of applicable land use approvals which have already been obtained. Record of Action/land use decision and accompanying findings are sufficient.) **If approvals have been obtained but all appeal periods have not ended, check "Being pursued."**

Type of Land Use Approval Needed (e.g., plan amendments, rezones, conditional-use permits, etc.)	Cite Most Significant, Applicable Plan Policies & Ordinance Section References	Land Use Approval:	
		<input type="checkbox"/> Obtained <input type="checkbox"/> Denied	<input type="checkbox"/> Being Pursued <input type="checkbox"/> Not Being Pursued
		<input type="checkbox"/> Obtained <input type="checkbox"/> Denied	<input type="checkbox"/> Being Pursued <input type="checkbox"/> Not Being Pursued
		<input type="checkbox"/> Obtained <input type="checkbox"/> Denied	<input type="checkbox"/> Being Pursued <input type="checkbox"/> Not Being Pursued

Local governments are invited to express special land use concerns or make recommendations to the Water Resources Department regarding this proposed use of water below, or on a separate sheet.

NAME <i>D. Harris Johnson</i>	TITLE: <i>Planning Director</i>	
SIGNATURE <i>[Signature]</i>	PHONE: <i>541-987-6036</i>	DATE: <i>9 Aug 2022</i>
GOVERNMENT ENTITY <i>LAKE COUNTY PLANNING DEPARTMENT</i>		

Note to local government representative: Please complete this form or sign the receipt below and return it to the applicant. If you sign the receipt, you will have 30 days from the Water Resources Department's notice date to return the completed Land Use Information Form or WRD may presume the land use associated with the proposed use of water is compatible with local comprehensive plans.

Receipt for Request for Land Use Information

Applicant name: _____

City or County: _____ Staff contact: _____

Signature: _____ Phone: _____ Date: _____

RECEIVED

NOV 01 2022

OWRD

Phone

RECEIVED

JAN 23 1981

Lake 1882

WATER WELL REPORT

STATE OF OREGON

WATER RESOURCES DEPT SALEM, OREGON

State Well No. 36s-24e-32aa

State Permit No. deepening

RECEIVED 14 2022

(1) OWNER:

Name Dick Kiley
Address 230 G St. North
City Lakeview State Ore. 97630

(2) TYPE OF WORK (check):

New Well [] Deepening [x] Reconditioning [] Abandon []

If abandonment, describe material and procedure in Item 12.

(3) TYPE OF WELL:

Air [] Driven []
Rotary Mud [] Dug []
Cable [x] Bored []

(4) PROPOSED USE (check):

Domestic [] Industrial [] Municipal []
Irrigation [x] Test Well [] Other []
Thermal [] Withdrawal [] ReInjection []

(5) CASING INSTALLED:

Steel [] Plastic []
Threaded [] Welded []

" Diam. from ft. to ft. Gauge
" Diam. from ft. to ft. Gauge

LINER INSTALLED:

" Diam. from ft. to ft. Gauge

(6) PERFORATIONS:

Perforated? [] Yes [x] No

Type of perforator used

Size of perforations in. by in.
perforations from ft. to ft.
perforations from ft. to ft.
perforations from ft. to ft.

(7) SCREENS:

Well screen installed? [] Yes [x] No

Manufacturer's Name
Type Model No.
Diam. Slot Size Set from ft. to ft.
Diam. Slot Size Set from ft. to ft.

(8) WELL TESTS:

Drawdown is amount water level is lowered below static level

Was a pump test made? [] Yes [x] No If yes, by whom?

Yield: gal/min. with ft. drawdown after hrs.

Air test gal/min. with drill stem at ft. hrs.

Water test gal/min. with ft. drawdown after hrs.

Artesian flow g.p.m.

Temperature of water Depth artesian flow encountered ft.

(9) CONSTRUCTION:

Special standards: Yes [] No []

Well seal—Material used

Well sealed from land surface to ft.

Diameter of well bore to bottom of seal in.

Diameter of well bore below seal in.

Number of sacks of cement used in well seal sacks

How was cement grout placed?

Was pump installed? Type HP Depth ft.

Was a drive shoe used? [] Yes [] No Plugs Size: location ft.

Did any strata contain unusable water? [] Yes [x] No

Type of Water? depth of strata

Method of sealing strata off

Was well gravel packed? [] Yes [x] No Size of gravel: ft.

Gravel placed from ft. to ft.

(10) LOCATION OF WELL:

County Lake Driller's well number 1
NE 1/4 NE 1/4 Section 32 T. 36S R. 24E W.M.
Tax Lot # Lot Blk Subdivision

Address at well location: PLUSH, OREGON

(11) WATER LEVEL: Completed well.

Depth at which water was first found ft.

Static level 23.7 ft. below land surface. Date 1/15/80

Artesian pressure lbs. per square inch. Date

(12) WELL LOG:

Diameter of well below casing 12"

Depth drilled 100 ft. Depth of completed well 340 ft.

Formation: Describe color, texture, grain size and structure of materials; and show thickness and nature of each stratum and aquifer penetrated, with at least one entry for each change of formation. Report each change in position of Static Water Level and indicate principal water-bearing strata.

Table with 4 columns: MATERIAL, From, To, SWL. Rows include Claystone (green), Clay (green), Basalt Rock & Claystone, Basalt Rock, Clay (brown).

RECEIVED

NOV 01 2022

OWRD

Work started 12/30 19 80 Completed 1/15 19 81

Date well drilling machine moved off of well 1/16 19 81

Drilling Machine Operator's Certification:

This well was constructed under my direct supervision. Materials used and information reported above are true to my best knowledge and belief.

[Signed] Larry Root Date 1/19/81

Drilling Machine Operator's License No. 1173

Water Well Contractor's Certification:

This well was drilled under my jurisdiction and this report is true to the best of my knowledge and belief.

Name Larry Root & Sons

Address St. Rt. 2-14692 Hwy. 20 Burns, Ore. 97720

[Signed] Larry Root

Contractor's License No. 781 Date 1/19/81

NOTICE TO WATER WELL CONTRACTOR

The original and first copy of this report are to be filed with the

WATER RESOURCES DEPARTMENT, SALEM, OREGON 97310 within 30 days from the date of well completion.

SP*12658-890

RECEIVED

NOV 14 2022

OWRD

Minimum Requirements Checklist

Minimum Requirements (OAR 690-310-0040, OAR 690-310-0050 & ORS 537.140)

Include this checklist with the application

Check that each of the following items is included. The application will be returned if all required items are not included. If you have questions, please call the Water Rights Customer Service Group at (503) 986-0900.

Please submit the original application and signatures to the Water Resources Department. Applicants are encouraged to keep a copy of the completed application.

- SECTION 1: Applicant Information and Signature
- SECTION 2: Property Ownership
- SECTION 3: Well Development
- SECTION 4: Sensitive, Threatened or Endangered Fish Species Public Interest Information
- SECTION 5: Water Use
- SECTION 6: Water Management
- SECTION 7: Project Schedule
- SECTION 8: Resource Protection
- SECTION 9: Within a District N/A
- SECTION 10: Remarks

Include the following additional items:

- Land Use Information Form with approval and signature of local planning department (*must be an original*) or signed receipt.
- Provide the legal description of: (1) the property from which the water is to be diverted, (2) any property crossed by the proposed ditch, canal or other work, and (3) any property on which the water is to be used as depicted on the map.
- Fees - Amount enclosed: \$ 5,870.00
See the Department's Fee Schedule at www.oregon.gov/owrd or call (503) 986-0900.
- Map that includes the following items:
 - Permanent quality and drawn in ink
 - Even map scale not less than 4" = 1 mile (example: 1" = 400 ft, 1" = 1320 ft, etc.)
 - North Directional Symbol
 - Township, Range, Section, Quarter/Quarter, Tax Lots
 - Reference corner on map
 - Location of each diversion, by reference to a recognized public land survey corner (distances north/south and east/west)
 - Indicate the area of use by Quarter/Quarter and tax lot identified clearly.
 - Number of acres per Quarter/Quarter and hatching to indicate area of use if for primary irrigation, supplemental irrigation, or nursery
 - Location of main canals, ditches, pipelines or flumes (if well is outside of the area of use)

RECEIVED

NOV 01 2022

OWRD



RECEIVED

NOV 14 2022

OWRD

RECEIVED

NOV 01 2022

OWRD

Date Received (Date Stamp Here)

OWRD Over-the-Counter Submission Receipt

Applicant Name(s) & Address: Ryan Kiely

20884 Old Smoky rd, Lakeview OR 97630

Transaction Type: groundwater

Fees Received: \$ 5280.00

Cash Check: Check No. 6257

Name(s) on Check: Kiely Brothers Ranch

Thank you for your submission. Oregon Water Resources Department (Department) staff will review your submittal as soon as possible.

If your submission is determined to be complete, you will receive a receipt for the fees paid and an acknowledgement letter stating your submittal is complete.

If determined to be incomplete, your submission and the accompanying fees will be returned with an explanation of deficiencies that must be addressed in order for the submittal to be accepted.


If you have any questions, please feel free to contact the Department's Customer Service staff at 503-986-0801 or 503-986-0810.

Sincerely,
OWRD Customer Service Staff

Submission received by: Corie Lounien
(Name of OWRD staff)

Instructions for OWRD staff:

- Complete this Submission Receipt and make two (2) copies. Place one copy with the check/cash; and place the other copy with the submission (i.e., the application or other document).
- Date-stamp all pages. (NOTE: Do not stamp check.)
- Give this original Submission Receipt to the applicant.
- Record Submission Receipt information on the "RECEIVED OVER THE COUNTER" log sheet.
- Fold and put one copy of the Submission Receipt with check/cash into the Safe slot. Place the other copy of the Submission Receipt with submission (application/other document) in the top drawer of filing cabinet.



RECEIVED
NOV 14 2022
OWRD

RECEIVED
NOV 01 2022
OWRD

Date Received (Date Stamp Here)

OWRD Over-the-Counter Submission Receipt

Applicant Name(s) & Address: Ryan Kieley
20884 Old Smoky rd, Lakeview OR 97630

Transaction Type: groundwater

Fees Received: \$ 5280.00

Cash Check: Check No. 6257

Name(s) on Check: Kieley Brothers Ranch

Thank you for your submission. Oregon Water Resources Department (Department) staff will review your submittal as soon as possible.

If your submission is determined to be complete, you will receive a receipt for the fees paid and an acknowledgement letter stating your submittal is complete.

If determined to be incomplete, your submission and the accompanying fees will be returned with an explanation of deficiencies that must be addressed in order for the submittal to be accepted.

If you have any questions, please feel free to contact the Department's Customer Service staff at 503-986-0801 or 503-986-0810.

Sincerely,
OWRD Customer Service Staff

Submission received by: Corie Lounien
(Name of OWRD staff)

Instructions for OWRD staff:

- Complete this Submission Receipt and make two (2) copies. Place one copy with the check/cash; and place the other copy with the submission (i.e., the application or other document).
- Date-stamp all pages. (NOTE: Do not stamp check.)
- Give this original Submission Receipt to the applicant.
- Record Submission Receipt information on the "RECEIVED OVER THE COUNTER" log sheet.
- Fold and put one copy of the Submission Receipt with check/cash into the Safe slot. Place the other copy of the Submission Receipt with submission (application/other document) in the top drawer of filing cabinet.

Deed # 2015B

RECEIVED

NOV 14 2022

WARD

GRANTOR'S NAME & ADDRESS

Estate of Bridie Kiely
232 North G Street
Lakeview, OR 97630

LAKE COUNTY, OREGON 2015-000842
D-PRDEED
Cnt=1 Pgs=3 06/08/2015 01:56:06 PM
\$15.00 \$11.00 \$20.00 \$10.00 Total:\$56.00

GRANTEE'S NAME & ADDRESS

John Joe Kiely
720 South I Street
Lakeview, OR 97630



00011276201500008420030036

I, Stacie Geaney, County Clerk for Lake County, Oregon
certify that the instrument identified herein was
recorded in the Clerk records.

Stacie Geaney - County Clerk

AFTER RECORDING, RETURN TO:

James C. Lynch
P. O. Box 351
Lakeview, OR 97630

MAIL TAX STATEMENTS TO:

John Joe Kiely
720 South I Street
Lakeview, OR 97630

PERSONAL REPRESENTATIVE'S DEED

THIS INDENTURE Made this 5th day of June, 2015, by and between John Joe Kiely and Thomas Kiely, the duly appointed, qualified and acting co-personal representatives of the estate of Bridie Kiely, deceased, Lake County, Oregon Case No. 110026CV, hereinafter called Grantor, and John Joe Kiely, hereinafter called Grantee; WITNESSETH:

For value received and the consideration hereinafter stated, the receipt whereof hereby is acknowledged, the Grantor has granted, bargained, sold and conveyed, and by these presents does grant, bargain, sell and convey unto Grantee and Grantee's heirs, successors-in-interest and assigns, all the estate, right, title and interest of the said deceased at the time of decedent's death, and all the right, title and interest that the said estate of said deceased by operation of the law or otherwise may have thereafter acquired in that certain real property situate in the County of Lake, State of Oregon, described as follows, to-wit:

SEE EXHIBIT "A" ATTACHED.

SUBJECT TO all liens, encumbrances, easements, reservations, restrictions and rights of way of record or apparent on the ground.

TO HAVE AND TO HOLD the same unto the said Grantee, and Grantee's heirs, successors-in-interest and assigns forever.

The true and actual consideration paid for this transfer, stated in terms of dollars, is None (Distribution of Estate).

BEFORE SIGNING OR ACCEPTING THIS INSTRUMENT, THE PERSON TRANSFERRING FEE TITLE SHOULD INQUIRE ABOUT THE PERSON'S RIGHTS, IF ANY, UNDER ORS 195.300, 195.301 AND 195.305 TO 195.336 AND SECTIONS 5 TO 11, CHAPTER 424, OREGON LAWS 2007, SECTIONS 2 TO 9 AND 17, CHAPTER 855, OREGON LAWS 2009, AND SECTIONS 2 TO 7, CHAPTER 8, OREGON LAWS 2010. THIS INSTRUMENT DOES NOT ALLOW USE OF THE PROPERTY DESCRIBED IN THIS INSTRUMENT IN VIOLATION OF APPLICABLE LAND USE LAWS AND REGULATIONS. BEFORE SIGNING OR ACCEPTING THIS INSTRUMENT, THE PERSON ACQUIRING FEE TITLE TO THE PROPERTY SHOULD CHECK WITH

2015000842

RECEIVED

JUN 14 2022

WARD

THE APPROPRIATE CITY OR COUNTY PLANNING DEPARTMENT TO VERIFY THAT THE UNIT OF LAND BEING TRANSFERRED IS A LAWFULLY ESTABLISHED LOT OR PARCEL, AS DEFINED IN ORS 92.010 OR 215.010, TO VERIFY THE APPROVED USES OF THE LOT OR PARCEL, TO DETERMINE ANY LIMITS ON LAWSUITS AGAINST FARMING OR FOREST PRACTICES, AS DEFINED IN ORS 30.930, AND TO INQUIRE ABOUT THE RIGHTS OF NEIGHBORING PROPERTY OWNERS, IF ANY, UNDER ORS 195.300, 195.301 AND 195.305 TO 195.336 AND SECTION 5 TO 11, CHAPTER 424, OREGON LAWS 2007, SECTION 2 TO 9 AND 17, CHAPTER 855, OREGON LAWS 2009, AND SECTIONS 2 TO 7, CHAPTER 8, OREGON LAWS 2010.

In construing this deed, where the context so requires, the singular includes the plural and all grammatical changes shall be made so that this deed shall apply equally to estates and to individuals.

IN WITNESS WHEREOF, the said Grantor has executed this instrument.

ESTATE OF BRIDIE KIELY

John Joe Kiely


John Joe Kiely,
Co-Personal Representative

Thomas Kiely

Thomas Kiely,
Co-Personal Representative

STATE OF OREGON)
) ss.
County of Lake)

This instrument was acknowledged before me on the 5th day of June, 2015 by John Joe Kiely and Thomas Kiely, as co-personal representatives of the estate of Bridie Kiely.



Julie A. Albertson

Notary Public for Oregon
My Commission Expires: 02-17-2019

EXHIBIT "A"

LAKE COUNTY RECORDING NO.

2015000842

The E½E½ of Section 32 and the SW¼, S½NW¼, NW¼NW¼ of Section 33 in Township 36 South, Range 24 East of the Willamette Meridian of Lake County, Oregon, less that portion described in that certain deed recorded April 2, 2001, in Book 251 at Page 84 of the Record of Deeds of Lake County, Oregon.

Murphy Place

Parcel II of Lake County, Oregon, Partition Plat No. 1997-P-108.

North Dugout / House
Swamp

Parcel III of Lake County, Oregon, Partition Plat No. 1996-P-100.

A parcel of land located in the N½ of Section 28, Township 39 South, Range 24 East of the Willamette Meridian of Lake County, Oregon, more particularly described as: Beginning at a 5/8" iron pin that is located South 86°58'44" East a distance of 2726.58 feet from the Northwest corner of said Section 28; thence South 59°08'38" East a distance of 258.50 feet to a 5/8" iron pin; thence South 30°40'03" West a distance of 134.92 feet to a 5/8" iron pin; thence South 71°32'37" West a distance of 129.90 feet to a 5/8" iron pin; thence South 32°16'56" West a distance of 218.19 feet to a 5/8" iron pin; thence North 87°03'22" West a distance of 116.93 feet to a 5/8" iron pin; thence North 23°29'01" East a distance of 510.50 feet to the point of beginning.

Jack Berry



Oregon
Kate Brown, Governor

Water Resources Department

725 Summer St NE, Suite A

Salem, OR 97301

(503) 986-0900

Fax (503) 986-0904

RECEIVED

NOV 14 2022

OWRD

September 13, 2022

Ryan Kiely
20884 Old Smokey Rd
Lakeview, OR 97630

Re: Application for a Permit to use Groundwater

Dear Applicant:

The Water Resources Department has received your application for a permit to use groundwater. At this time, however, we are unable to accept your application because the minimum filing requirements have not been met according to the Oregon Administrative Rules 690-310-0040 and 690-310-0050.

We are therefore returning the incomplete application and fees. You may resubmit the application with the additional required information and fees noted on the reverse side of this letter.

Should you have any questions, please contact Water Right Customer Service at 503-986-0801 or 503-986-0810.

Sincerely,

Corie Lovrien
Water Rights Customer Service Representative

cc: OWRD Fiscal (Check # 6257)
Matt Anderson, WM District #12

Enclosures: Application and check

This review is based only on the completeness of your application(s). Any determination of water availability, compliance with basin program rules, or any other water-related issues has not been made. Fees are subject to change.

Groundwater Application Completeness Checklist | Summary of Needed Items:

Application:

Section 5 – Water Use.

For irrigation uses, please indicate how many acres are primary and how many acres are supplemental to an existing water right. **Based on the map you provided, I believe you meant to request 275.5 supplemental acres instead of 2,755.0 acres.**

I have made this correction.

Attachments:

Provide a Legal Description of all the property involved with this application. You may include a copy of your deed, land sales contract or title insurance to meet this requirement.

Please see attached deed

Required Fees:

Each application must be accompanied by an Exam Fee, shown in the "sub-total" section below. The application submitted was short \$800.

Included is an add'l check for \$800.00

Thank you, Ryan

Base Application Fee.		\$1,570.00
Number of proposed cubic feet per second (cfs) to be appropriated. (1 cfs = 448.83 gallons per minute)	8.91	\$3,690.00
Number of proposed Use's for the appropriated water. (i.e. Irrigation, Supplemental Irrigation, Pond Maintenance, Industrial, Commercial, etc) *	2	\$410.00
Number of proposed groundwater points of appropriation. (i.e. number of wells) (include all injection wells, if applicable) **	2	\$410.00
	Subtotal:	\$6,080.00
Permit Recording Fee. ***		\$610.00
* the 1st Water Use is included in the base cost. ** the 1st groundwater point of appropriation is included in the base cost. *** the Permit Recording Fee is not required when the application is submitted but, must be paid before a permit will be issued. It is fully refundable if a permit is not issued. If the recording fee is not paid prior to issuance of the Final Order, permit issuance will be delayed.	Recalculate	
Estimated cost of Permit Application		\$6,690.00