



Oregon Water Resources Department
 725 Summer Street NE, Suite A
 Salem, Oregon 97301
 (503) 986-0900
 www.oregon.gov/OWRD

Ownership Update for Certificated Rights Only

NO FEES ARE REQUIRED TO SUBMIT THIS FORM

NOTICE: A certificate of water right typically stays with the land. To track water right ownership, the Department requests that this form be submitted to the Department. **To update multiple rights, a separate form is required for each right.** If you have any questions about this form, please contact your local watermaster, or call the Water Resources Department at (503) 986-0900.

Note: Use the [assignment](#) form to change ownership on pending applications, permits, transfers, groundwater registrations, or limited licenses.

Current Landowner Information					
Name:	Rattlesnake Creek Land & Cattle Company LLC				
Mailing Address:	524 Highway 20 N.				
City:	Hines	State:	OR	Zip:	97738
Phone:	541-589-0107	Email:	ANDJROOT@gmail.com		

Property Information					
County:	HARNEY	Township:	23	Range:	33
Tax Lot #:		Section:	3		
Street Address of Water Right:					

Water Right Information	
Application:	
Permit:	6-7837
Certificate:	82359
Are all the lands associated with this water right owned by the requestor? <input checked="" type="checkbox"/> Yes <input type="checkbox"/> No	
(If no, include a map showing the portion of the water right involved)	

Signature and Date	
Name of individual completing form:	Kon Bentz
Phone or email:	541-647-0659
Signature of requestor:	Date: 8/15/22

The Department does not change names on water right certificates. This form will be placed in the file for future reference only. If mailed, the Department will not provide acknowledgment of receipt.

This form can be mailed to the address above or sent by email to wrd_dl_customerservice@water.oregon.gov

This is a final order in other than a contested case. This order is subject to judicial review under ORS 183.484. Any petition for judicial review must be filed within the 60 day time period specified by ORS 183.484(2). Pursuant to ORS 536.075 and OAR 137-004-0080 you may either petition for judicial review or petition the Director for reconsideration of this order. A petition for reconsideration may be granted or denied by the Director, and if no action is taken within 60 days following the date the petition was filed, the petition shall be deemed denied.

In addition, under ORS 537.260 any person with an application, permit or water right certificate subsequent in priority may jointly or severally contest the issuance of the certificate at any time before it has issued, and after the time has expired for the completion of the appropriation under the permit, or within three months after issuance of the certificate.

STATE OF OREGON
COUNTY OF HARNEY
CERTIFICATE OF WATER RIGHT

RECEIVED

NOV 10 2022

OWRD

THIS CERTIFICATE ISSUED TO

FIRST NATIONAL BANK
423 BROADWAY STREET
TRIBUNE, KANSAS 67879

confirms the right to use the waters of ONE WELL in the MALHEUR RIVER BASIN for IRRIGATION OF 225.4 ACRES.

This right was perfected under Permit G-7837. The date of priority is AUGUST 8, 1977. This right is limited to 2.82 CUBIC FEET PER SECOND or its equivalent in case of rotation, measured at the well.

The well is located as follows:

SE $\frac{1}{4}$ SW $\frac{1}{4}$, SECTION 3, TOWNSHIP 23 SOUTH, RANGE 33 EAST, W.M.; 425 FEET NORTH AND 1130 FEET EAST FROM THE SW CORNER, SECTION 3.

The amount of water used for irrigation together with the amount secured under any other right existing for the same lands, is limited to a diversion of ONE-EIGHTIETH of one cubic foot per second (or its equivalent) and 3.0 acre-feet for each acre irrigated during the irrigation season of each year.

G-8346.JM/LHN

CERTIFICATE NUMBER 82359

A description of the place of use to which this right is appurtenant is as follows:

NE¼ NE¼	25.4 ACRES
NW¼ NE¼	31.0 ACRES
SW¼ NE¼	30.7 ACRES
SE¼ NE¼	24.7 ACRES
NE¼ NW¼	0.4 ACRE
SE¼ NW¼	0.4 ACRE
NE¼ SW¼	0.5 ACRE
SE¼ SW¼	0.4 ACRE
NE¼ SE¼	25.2 ACRES
NW¼ SE¼	31.3 ACRES
SW¼ SE¼	30.8 ACRES
SE¼ SE¼	24.6 ACRES

RECEIVED

NOV 10 2022

OWRD

SECTION 3

TOWNSHIP 23 SOUTH, RANGE 33 EAST, W.M.

The well shall be maintained in accordance with the General Standards for the Construction and Maintenance of Water Wells in Oregon.


The works shall include an air-line and pressure gauge or an access port for a measuring line, adequate to determine the water level elevation in the well at all times.

The water user shall maintain a weir, meter, or other suitable measuring device, and shall keep a complete record of the amount of ground water withdrawn.

The right to use water for the above purpose is restricted to beneficial use on the lands or place of use described.

WITNESS the signature of the Water Resources Director, affixed

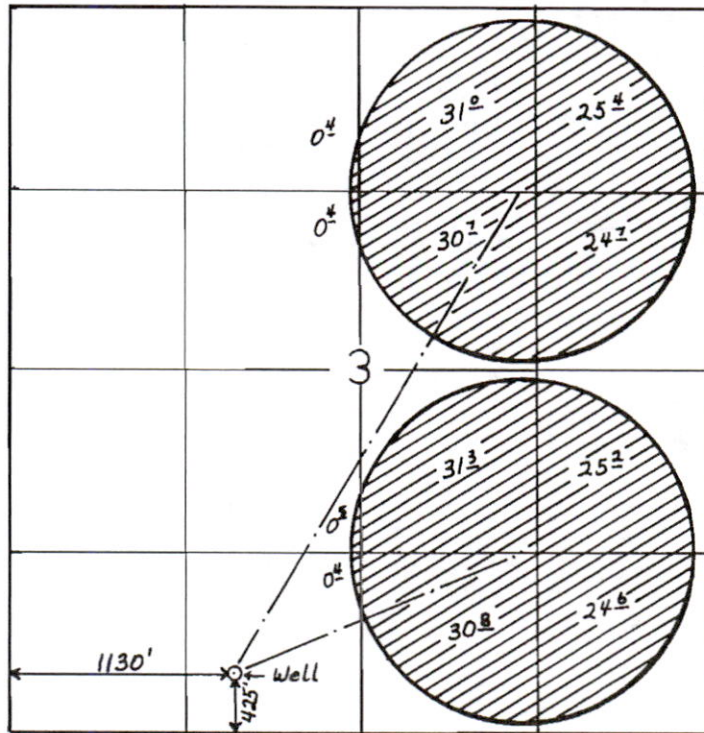
SEP 22 2006


 Phillip C. Ward, Director
 Water Resources Department

Recorded in State Record of Water Right Certificates Number 82359.

G-8346.JM/LHN

T. 23 S., R. 33 E., W.M.



FINAL PROOF SURVEY

UNDER

Application No. G-8346 Permit No. G-7837
IN NAME OF

Surveyed 10-31, 1990, by K. KEMP

RECEIVED

NOV 10 2023

OWRD

Drafted 3-30-93 JM 41025-179-36R

STATE OF OREGON

COUNTY OF HARNEY

CERTIFICATE OF WATER RIGHT

THIS CERTIFICATE ISSUED TO

JOHN E. LOGGAN
BURNS, OR 97720

confirms the right to use the waters of LITTLE ROCK CREEK, a tributary HARNEY VALLEY for IRRIGATION of 192.4 ACRES.

This right was perfected under **Permit S-125**. The date of priority is **SEPTEMBER 28, 1909**. The amount of water to which this right is entitled is limited to an amount actually used beneficially, and shall not exceed 2.41 CUBIC FEET PER SECOND, or its equivalent in case of rotation. The use hereunder shall conform to any reasonable rotation system as may be ordered by the proper state officer.

A description of the place of use to which this right is appurtenant is as follows:

IRRIGATION					
Twp	Rng	Mer	Sec	Q-Q	Acres
22 S	33 E	WM	34	SW NE	15.0
22 S	33 E	WM	34	SE NE	34.0
22 S	33 E	WM	34	NE SE	40.0
22 S	33 E	WM	34	NW SE	40.0
22 S	33 E	WM	34	SW SE	31.7
22 S	33 E	WM	34	SE SE	31.7
TOTAL					192.4

This certificate is issued in accordance with OAR 690-380-6010 to describe the water right for a non-completed change in partial cancellation of acres approved by an order of the Water Resources Director entered NOV 02 2021 at Special Order Volume 121, Page 910, supersedes Certificate 418, State Record of Water Right Certificates.

The issuance of this superseding certificate does not confirm the status of the water right in regard to the provisions of ORS 540.610 pertaining to forfeiture or abandonment.


RECEIVED

NOV 10 2022

OWRD

The right to the use of the water for the above purpose is restricted to beneficial use on the lands or place of use described.

WITNESS the signature of the Water Resources Director, affixed NOV 02 2021.



Lisa J. Jaramillo, Transfer and Conservation Section Manager, for
THOMAS M BYLER, DIRECTOR
Oregon Water Resources Department

RECEIVED
NOV 10 2021
OWRD