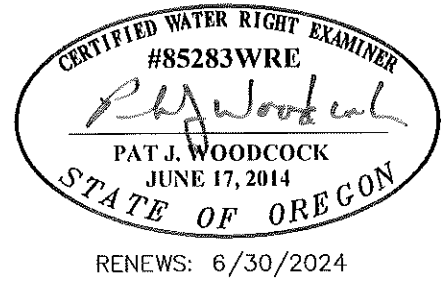
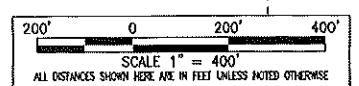


LEGEND					
DESCRIPTION	SYMBOLS				
SECTION CORNER	<table border="1"> <tr><td>36</td><td>31</td></tr> <tr><td>1</td><td>6</td></tr> </table>	36	31	1	6
36	31				
1	6				
RECOGNIZED SURVEY CORNER	⊙				
PUMP	Ⓟ				
SECTION LINE	—				
QUARTER-QUARTER LINE	- - -				
TAX LOT LINE	—				
RIVER	~ ~ ~				
WATER RIGHT AREAS PLACE OF USE 4978	 40.42 ACRES				
WATER RIGHT AREAS PLACE OF USE 27852	 34.20 ACRES				
WATER RIGHT AREAS PLACE OF USE 27852	 9.00 ACRES				

LOCATION OF POINT OF DIVERSION:
 170' NORTH & 230' WEST OF THE
 M.C. OF SECTIONS 1&6
 T. 22 S., R. 46 E. & R. 47 E., W.M.




DISCLAIMER:
 THIS MAP WAS MADE TO BE A PART OF THE
 CLAIM OF BENEFICIAL USE FOR A WATER RIGHT.
 SECTIONAL LINES SHOWN ARE APPROXIMATE AND
 THIS MAP IS NOT INTENDED FOR ANY OTHER USE
 AND DOES NOT GUARANTEE LAND OWNERSHIP.



Reviewed By: PAT J. WOODCOCK
 Drawn By: PJW
 Print Date: NOVEMBER 1, 2022
 DWG. Scale: AS SHOWN

CLAIM OF BENEFICIAL USE MAP
WATER RIGHT TRANSFER FOR
T-12366
 T. 22S., R. 46E, Sec. 1 & T. 22S., R. 47E., Sec. 6, W.M.
CHANDELE BOWEN
 1651 Highway 201
 Adrian, Oregon 97901

ENGINEERING
NORTHWEST, LLC
 11 NW 9th Street
 Ontario, Oregon 97914
 www.engineeringnw.com (541)889-4432



W1
 SHEET NO. 1 OF 1
 JOB NO. 20-012