

Name Coos Bay-North Bend Water Board
By _____
Address ~~PO Box 539~~ 500 Central Ave
Coos Bay, OR 97420

Date filed February 2, 1982
Priority February 2, 1982
Action suspended until _____
Return to applicant _____
Date of approval NOV 23 1982

CONSTRUCTION

Date for beginning NOV 23 1983
Date for completion OCT 1 1984
Extended to _____
Date for application of water OCT 1 1985
Extended to _____

PROSECUTION OF WORK

Form "A" filed started
Form "B" filed December 9, 1983
Form "C" filed October 25, 1985

FINAL PROOF

Blank mailed _____
Proof received _____
Date certificate issued JUN 24 2016

Application No. 63237
Permit No. 47095
Certificate No. 91505

Stream Index, Page No. 17-10 Q
see R-61527

\$16.35 from
R-61527

FEES PAID		
Date	Amount	Receipt No.
<u>2-28-82</u>	<u>48.65</u>	<u>29452</u>
<u>12/22/82</u>	<u>16.35</u>	<u>Trsf fr R61527</u>
FEES REFUNDED		
Date	Amount	Check No.

ASSIGNMENTS

Date	To Whom	Address	Volume	Page

REMARKS

CARD FOR A NOV 25 1983
Card for C OCT 15 1985

Form C (690-9-77)

IMPORTANT—This form is a notice to the Water Resources Director that permittee is ready to make **final proof** to the extent to which the water has actually been applied to the intended use under the terms of the permit. Permittee is cautioned that Certificate of Water Right will be issued based on the extent of the quantity and use as determined by the **final proof** inspection and survey which will be made in response to the filing of this Form C.

NOTE: In the case of an irrigation permit, this Form C should not be mailed to the Water Resources Department until all of the land described in the permit, which it is intended to irrigate under this permit at any time, has actually been irrigated.

Fill out, detach and mail to the Water Resources Department, Salem, OR 97310, when all of the water has been applied.

Application No. 63237

NOTICE OF COMPLETE APPLICATION OF WATER TO A BENEFICIAL USE

Coos Bay-North Bend Water Board, the holder of Permit No. 47095

to appropriate the public waters of the state of Oregon, completely applied the waters to a beneficial use in accordance with the terms of said permit, on the first day of October, 1985.

Remarks: _____

IN WITNESS WHEREOF, I have hereunto set my hand this 24th day of October, 1985.

Phil A. Matson
(Signature of Applicant)

P. O. Box 539, Coos Bay, OR 97420
(Address)

Form B (690-9-77)

Application No. 63237

NOTICE OF COMPLETION OF CONSTRUCTION

I, COOS BAY-NORTH BEND WATER BOARD, the holder of Permit No. 47095

to appropriate the public waters of the state of Oregon, completed the construction of the works described herein on the 1st day of December, 1982.

Remarks: _____
If the works have less capacity than described in the permit, or you have definitely abandoned part of the proposed development, you should so state in order that our records may not be unnecessarily encumbered.

IN WITNESS WHEREOF, I have hereunto set my hand this 7th day of December, 1983.

Phil A. Matson
(Signature of Applicant) Phil A. Matson, General Manager

2305 Ocean Blvd., Coos Bay, OR 97420
P. O. Box 539 (Address)

Fill out, detach and mail to the Water Resources Department, Salem, OR 97310, when construction work is completed.

RECEIVED
OCT 25 1985
WATER RESOURCES DEPT.
SALEM, OREGON

RECEIVED
DEC 9 1983
WATER RESOURCES DEPT.
SALEM, OREGON

OK

OK

STATE OF OREGON

COUNTY OF COOS

CERTIFICATE OF WATER RIGHT

THIS CERTIFICATE ISSUED TO

COOS BAY-NORTH BEND WATER BOARD
PO BOX 539
COOS BAY OR 97420

confirms the right to the use of water perfected under the terms of Permit S-47095. The amount of water used to which this right is entitled is limited to the amount used beneficially, and shall not exceed the amount specified, or its equivalent in the case of rotation, measured at the point of diversion from the source. The specific limits and conditions of the use are listed below.

APPLICATION FILE NUMBER: S-63237

SOURCE OF WATER: UPPER PONY CREEK RESERVOIR CONSTRUCTED UNDER PERMIT R-1064 AND ENLARGED UNDER PERMIT R-8518

PURPOSE or USE: MUNICIPAL USE

MAXIMUM RATE: 465.0 ACRE-FEET

DATE OF PRIORITY: FEBRUARY 2, 1982

The point of diversion is located as follows:

Twp	Rng	Mer	Sec	Q-Q	Measured Distances
25 S	13 W	WM	28	SW SW	880 FEET NORTH AND 200 FEET EAST FROM SW CORNER, SECTION 28

A description of the place of use is as follows:

Twp	Rng	Mer	Sec	Q-Q
23 S	12 W	WM	31	ALL
23 S	13 W	WM	34	ALL
23 S	13 W	WM	35	ALL
23 S	13 W	WM	36	ALL
24 S	12 W	WM	6	ALL
24 S	13 W	WM	1	ALL
24 S	13 W	WM	2	ALL
24 S	13 W	WM	3	ALL
24 S	13 W	WM	4	ALL
24 S	13 W	WM	9	ALL

NOTICE OF RIGHT TO PETITION FOR RECONSIDERATION OR JUDICIAL REVIEW

This is an order in other than a contested case. This order is subject to judicial review under ORS 183.484 and ORS 536.075. Any petition for judicial review must be filed within the 60-day time period specified by ORS 183.484(2). Pursuant to ORS 183.484, ORS 536.075 and OAR 137-004-0080, you may petition for judicial review and petition the Director for reconsideration of this order. A petition for reconsideration may be granted or denied by the Director, and if no action is taken within 60 days following the date the petition was filed, the petition shall be deemed denied. In addition, under ORS 537.260 any person with an application, permit or water right certificate subsequent in priority may jointly or severally contest the issuance of the certificate within three months after issuance of the certificate.


Twp	Rng	Mer	Sec	Q-Q
24 S	13 W	WM	10	ALL
24 S	13 W	WM	11	ALL
24 S	13 W	WM	12	ALL
24 S	13 W	WM	13	ALL
24 S	13 W	WM	14	ALL
24 S	13 W	WM	15	ALL
24 S	13 W	WM	16	ALL
24 S	13 W	WM	17	ALL
24 S	13 W	WM	20	ALL
24 S	13 W	WM	21	ALL
24 S	13 W	WM	22	ALL
24 S	13 W	WM	23	ALL
24 S	13 W	WM	24	ALL
24 S	13 W	WM	25	ALL
24 S	13 W	WM	26	ALL
24 S	13 W	WM	27	ALL
24 S	13 W	WM	28	ALL
24 S	13 W	WM	29	ALL
24 S	13 W	WM	31	ALL
24 S	13 W	WM	32	ALL
24 S	13 W	WM	33	ALL
24 S	13 W	WM	34	ALL
24 S	13 W	WM	35	ALL
24 S	13 W	WM	36	ALL
25 S	12 W	WM	31	ALL
25 S	12 W	WM	32	ALL
25 S	13 W	WM	1	ALL
25 S	13 W	WM	2	ALL
25 S	13 W	WM	3	ALL
25 S	13 W	WM	4	ALL
25 S	13 W	WM	5	ALL
25 S	13 W	WM	6	ALL
25 S	13 W	WM	7	ALL
25 S	13 W	WM	8	ALL
25 S	13 W	WM	9	ALL
25 S	13 W	WM	10	ALL
25 S	13 W	WM	11	ALL
25 S	13 W	WM	14	ALL
25 S	13 W	WM	15	ALL
25 S	13 W	WM	16	ALL
25 S	13 W	WM	17	ALL
25 S	13 W	WM	18	ALL
25 S	13 W	WM	19	ALL
25 S	13 W	WM	20	ALL
25 S	13 W	WM	21	ALL
25 S	13 W	WM	22	ALL
25 S	13 W	WM	23	ALL
25 S	13 W	WM	26	ALL
25 S	13 W	WM	27	ALL
25 S	13 W	WM	28	ALL
25 S	13 W	WM	29	ALL
25 S	13 W	WM	30	ALL

Twp	Rng	Mer	Sec	Q-Q
25 S	13 W	WM	31	ALL
25 S	13 W	WM	32	ALL
25 S	13 W	WM	33	ALL
25 S	13 W	WM	34	ALL
25 S	13 W	WM	35	ALL
25 S	13 W	WM	36	ALL
25 S	14 W	WM	36	ALL
26 S	13 W	WM	1	ALL
26 S	13 W	WM	2	ALL
26 S	13 W	WM	3	ALL
26 S	13 W	WM	4	ALL
26 S	13 W	WM	5	ALL
26 S	13 W	WM	6	ALL
26 S	13 W	WM	7	ALL
26 S	13 W	WM	8	ALL
26 S	13 W	WM	9	ALL
26 S	13 W	WM	10	ALL
26 S	13 W	WM	11	ALL
26 S	13 W	WM	12	ALL
26 S	14 W	WM	1	ALL
26 S	14 W	WM	2	ALL
26 S	14 W	WM	3	ALL
26 S	14 W	WM	4	ALL
26 S	14 W	WM	8	ALL
26 S	14 W	WM	9	ALL
26 S	14 W	WM	10	ALL
26 S	14 W	WM	11	ALL
26 S	14 W	WM	12	ALL

The use of water allowed herein may be made only at times when sufficient water is available to satisfy all prior rights, including prior rights for maintaining instream flows.

The right to the use of the water for the above purpose is restricted to beneficial use on the lands or place of use described; however, water may be applied to lands which are not specifically described above, provided the holder of this right complies with ORS 540.510(3).

Issued JUN 24 2016



Dwight French
 Water Right Services Division Administrator, for
 Thomas M. Byler, Director
 Oregon Water Resources Department



Oregon

Kate Brown, Governor

Water Resources Department

725 Summer St NE, Suite A

Salem, OR 97301

(503) 986-0900

Fax (503) 986-0904

DATE MAILED: JUNE 24, 2016

NOTICE OF CERTIFICATE ISSUANCE

The attached certificate confirms the water right established under the terms of a permit issued by this Department. The water right is now appurtenant to the specific place where the use was established as described by the certificate. The water right is limited to a specific amount of water, but not more than can be beneficially used for the purposes stated within the certificate.

The certificate is a final order in other than a contested case. This order is subject to judicial review under ORS 183.484 and ORS 536.075. Any petition for judicial review must be filed within the 60-day time period specified by ORS 183.484(2). Pursuant to ORS 183.484, ORS 536.075 and OAR 137-004-0080, you may petition for judicial review and petition the Director for reconsideration of this order. A petition for reconsideration may be granted or denied by the Director, and if no action is taken within 60 days following the date the petition was filed, the petition shall be deemed denied. In addition, under ORS 537.260 any person with an application, permit or water right certificate subsequent in priority may jointly or severally contest the issuance of the certificate within three months after issuance of the certificate.

Oregon law does not allow the Director to reissue a certificate because of a change in the ownership of the appurtenant place of use. The water must be controlled and not wasted. To change the location of the point of diversion, the character of use, or the location of use requires the advance approval of the Water Resources Director.

If any portion of this water right is not used for five or more consecutive years that portion of the right may be subject to forfeiture according to ORS 540.610. Land enrolled in a Federal Reserve Program is not subject to forfeiture during the period of enrollment. Other exceptions to forfeiture are explained in ORS 540.610.

If you have any questions please contact Gerry Clark at 503-986-0811.

Mailing List for Final Certificate Scheduled Mailing Date:

Application: S-63237

Permit: S-47095

Certificate:

Permit/Certificate Holder:

COOS BAY-NORTH BEND WATER BOARD
PO BOX 539
COOS BAY OR 97420

Copies Mailed
by <u>Connie Vance</u> (STAFF)
on: <u>JUN 24 2016</u> (DATE)

Copies of Final Certificate to be sent to:

1. ~~Watermaster District 19~~
2. ~~Data Center (include copy of map)~~
3. Water Availability ✓
4. Vault ✓
5. File ✓

Others:

1. Shannon Souza, CWRE ✓

STATE OF OREGON

COUNTY OF COOS

CERTIFICATE OF WATER RIGHT

THIS CERTIFICATE ISSUED TO

COOS BAY-NORTH BEND WATER BOARD
PO BOX 539
COOS BAY OR 97420

confirms the right to the use of water perfected under the terms of Permit S-47095. The amount of water used to which this right is entitled is limited to the amount used beneficially, and shall not exceed the amount specified, or its equivalent in the case of rotation, measured at the point of diversion from the source. The specific limits and conditions of the use are listed below.

APPLICATION FILE NUMBER: S-63237

SOURCE OF WATER: UPPER PONY CREEK RESERVOIR CONSTRUCTED UNDER PERMIT R-1064 AND ENLARGED UNDER PERMIT R-8518

PURPOSE or USE: MUNICIPAL USE

MAXIMUM RATE: 465.0 ACRE-FEET

DATE OF PRIORITY: FEBRUARY 2, 1982

The point of diversion is located as follows:

Twp	Rng	Mer	Sec	Q-Q	Measured Distances
25 S	13 W	WM	28	SW SW	880 FEET NORTH AND 200 FEET EAST FROM SW CORNER, SECTION 28

A description of the place of use is as follows:

Twp	Rng	Mer	Sec	Q-Q
23 S	12 W	WM	31	ALL
23 S	13 W	WM	34	ALL
23 S	13 W	WM	35	ALL
23 S	13 W	WM	36	ALL
24 S	12 W	WM	6	ALL
24 S	13 W	WM	1	ALL
24 S	13 W	WM	2	ALL
24 S	13 W	WM	3	ALL
24 S	13 W	WM	4	ALL
24 S	13 W	WM	9	ALL

NOTICE OF RIGHT TO PETITION FOR RECONSIDERATION OR JUDICIAL REVIEW

This is an order in other than a contested case. This order is subject to judicial review under ORS 183.484 and ORS 536.075. Any petition for judicial review must be filed within the 60-day time period specified by ORS 183.484(2). Pursuant to ORS 183.484, ORS 536.075 and OAR 137-004-0030, you may petition for judicial review and petition the Director for reconsideration of this order. A petition for reconsideration may be granted or denied by the Director, and if no action is taken within 60 days following the date the petition was filed, the petition shall be deemed denied. In addition, under ORS 537.260 any person with an application, permit or water right certificate subsequent in priority may jointly or severally contest the issuance of the certificate within three months after issuance of the certificate.

PROPOSED

91505

Twp	Rng	Mer	Sec	Q-Q
24 S	13 W	WM	10	ALL
24 S	13 W	WM	11	ALL
24 S	13 W	WM	12	ALL
24 S	13 W	WM	13	ALL
24 S	13 W	WM	14	ALL
24 S	13 W	WM	15	ALL
24 S	13 W	WM	16	ALL
24 S	13 W	WM	17	ALL
24 S	13 W	WM	20	ALL
24 S	13 W	WM	21	ALL
24 S	13 W	WM	22	ALL
24 S	13 W	WM	23	ALL
24 S	13 W	WM	24	ALL
24 S	13 W	WM	25	ALL
24 S	13 W	WM	26	ALL
24 S	13 W	WM	27	ALL
24 S	13 W	WM	28	ALL
24 S	13 W	WM	29	ALL
24 S	13 W	WM	31	ALL
24 S	13 W	WM	32	ALL
24 S	13 W	WM	33	ALL
24 S	13 W	WM	34	ALL
24 S	13 W	WM	35	ALL
24 S	13 W	WM	36	ALL
25 S	12 W	WM	31	ALL
25 S	12 W	WM	32	ALL
25 S	13 W	WM	1	ALL
25 S	13 W	WM	2	ALL
25 S	13 W	WM	3	ALL
25 S	13 W	WM	4	ALL
25 S	13 W	WM	5	ALL
25 S	13 W	WM	6	ALL
25 S	13 W	WM	7	ALL
25 S	13 W	WM	8	ALL
25 S	13 W	WM	9	ALL
25 S	13 W	WM	10	ALL
25 S	13 W	WM	11	ALL
25 S	13 W	WM	14	ALL
25 S	13 W	WM	15	ALL
25 S	13 W	WM	16	ALL
25 S	13 W	WM	17	ALL
25 S	13 W	WM	18	ALL
25 S	13 W	WM	19	ALL
25 S	13 W	WM	20	ALL
25 S	13 W	WM	21	ALL
25 S	13 W	WM	22	ALL
25 S	13 W	WM	23	ALL
25 S	13 W	WM	26	ALL
25 S	13 W	WM	27	ALL
25 S	13 W	WM	28	ALL
25 S	13 W	WM	29	ALL
25 S	13 W	WM	30	ALL

PROPOSED

45

Twp	Rng	Mer	Sec	Q-Q
25 S	13 W	WM	31	ALL
25 S	13 W	WM	32	ALL
25 S	13 W	WM	33	ALL
25 S	13 W	WM	34	ALL
25 S	13 W	WM	35	ALL
25 S	13 W	WM	36	ALL
25 S	14 W	WM	36	ALL
26 S	13 W	WM	1	ALL
26 S	13 W	WM	2	ALL
26 S	13 W	WM	3	ALL
26 S	13 W	WM	4	ALL
26 S	13 W	WM	5	ALL
26 S	13 W	WM	6	ALL
26 S	13 W	WM	7	ALL
26 S	13 W	WM	8	ALL
26 S	13 W	WM	9	ALL
26 S	13 W	WM	10	ALL
26 S	13 W	WM	11	ALL
26 S	13 W	WM	12	ALL
26 S	14 W	WM	1	ALL
26 S	14 W	WM	2	ALL
26 S	14 W	WM	3	ALL
26 S	14 W	WM	4	ALL
26 S	14 W	WM	8	ALL
26 S	14 W	WM	9	ALL
26 S	14 W	WM	10	ALL
26 S	14 W	WM	11	ALL
26 S	14 W	WM	12	ALL

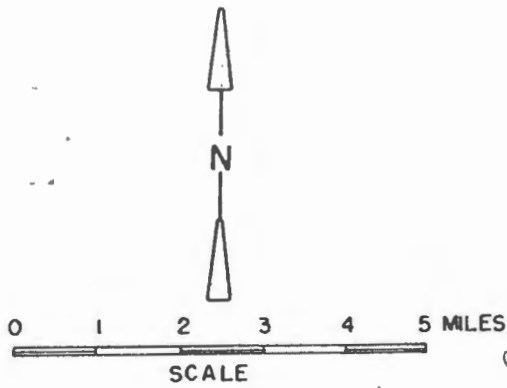
The use of water allowed herein may be made only at times when sufficient water is available to satisfy all prior rights, including prior rights for maintaining instream flows.

The right to the use of the water for the above purpose is restricted to beneficial use on the lands or place of use described; however, water may be applied to lands which are not specifically described above, provided the holder of this right complies with ORS 540.510(3).

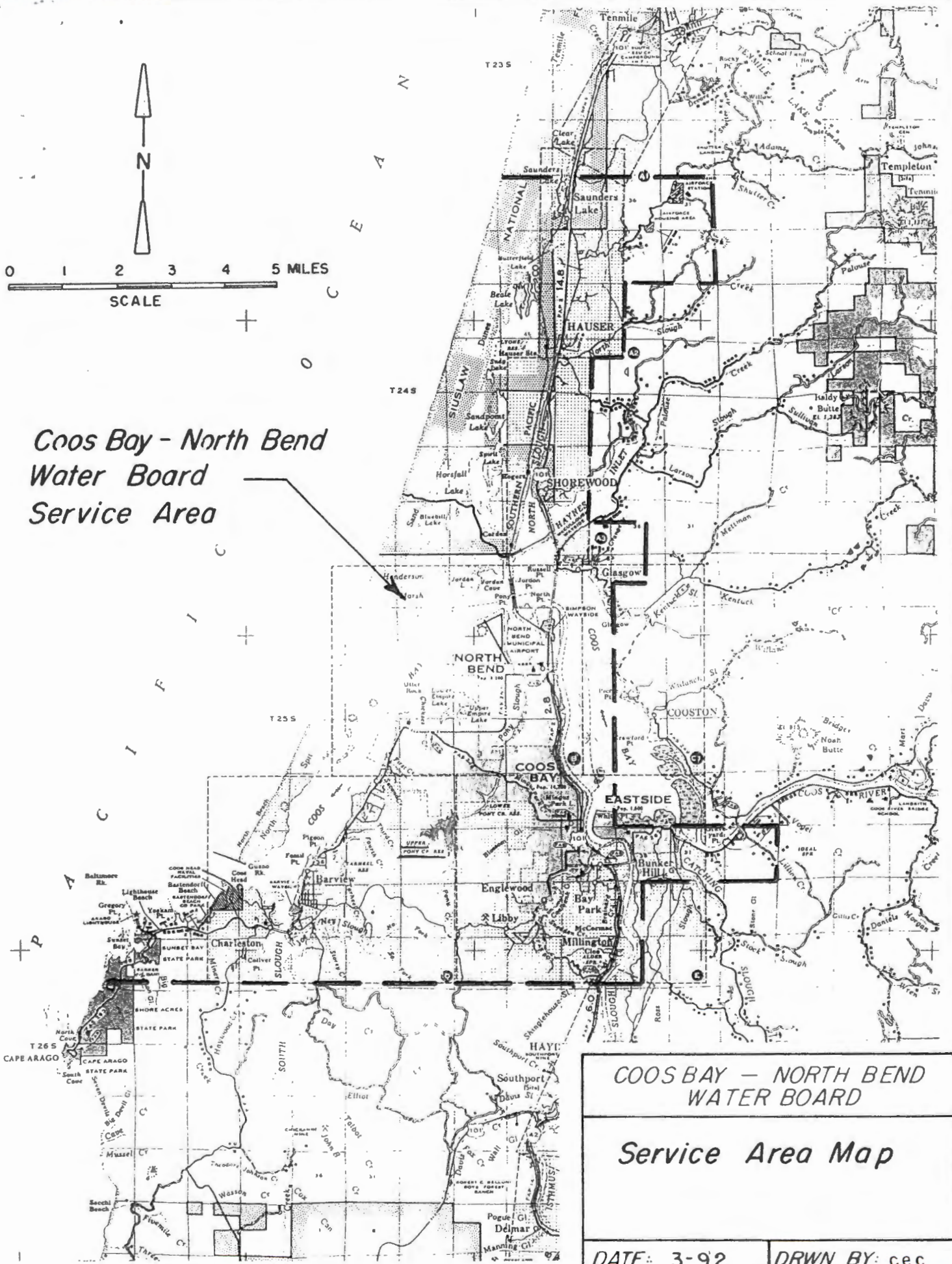
Issued

PROPOSED

Dwight French
Water Right Services Division Administrator, for
Thomas M. Byler, Director
Oregon Water Resources Department



*Coos Bay - North Bend
Water Board
Service Area*

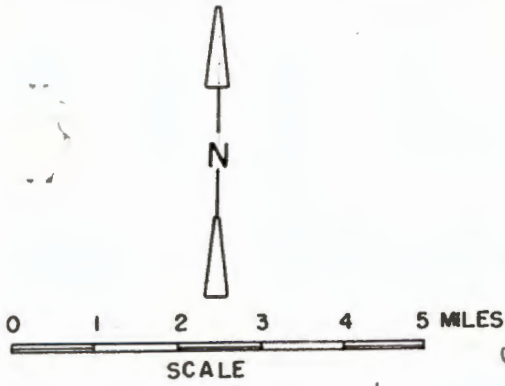


COOS BAY - NORTH BEND
WATER BOARD

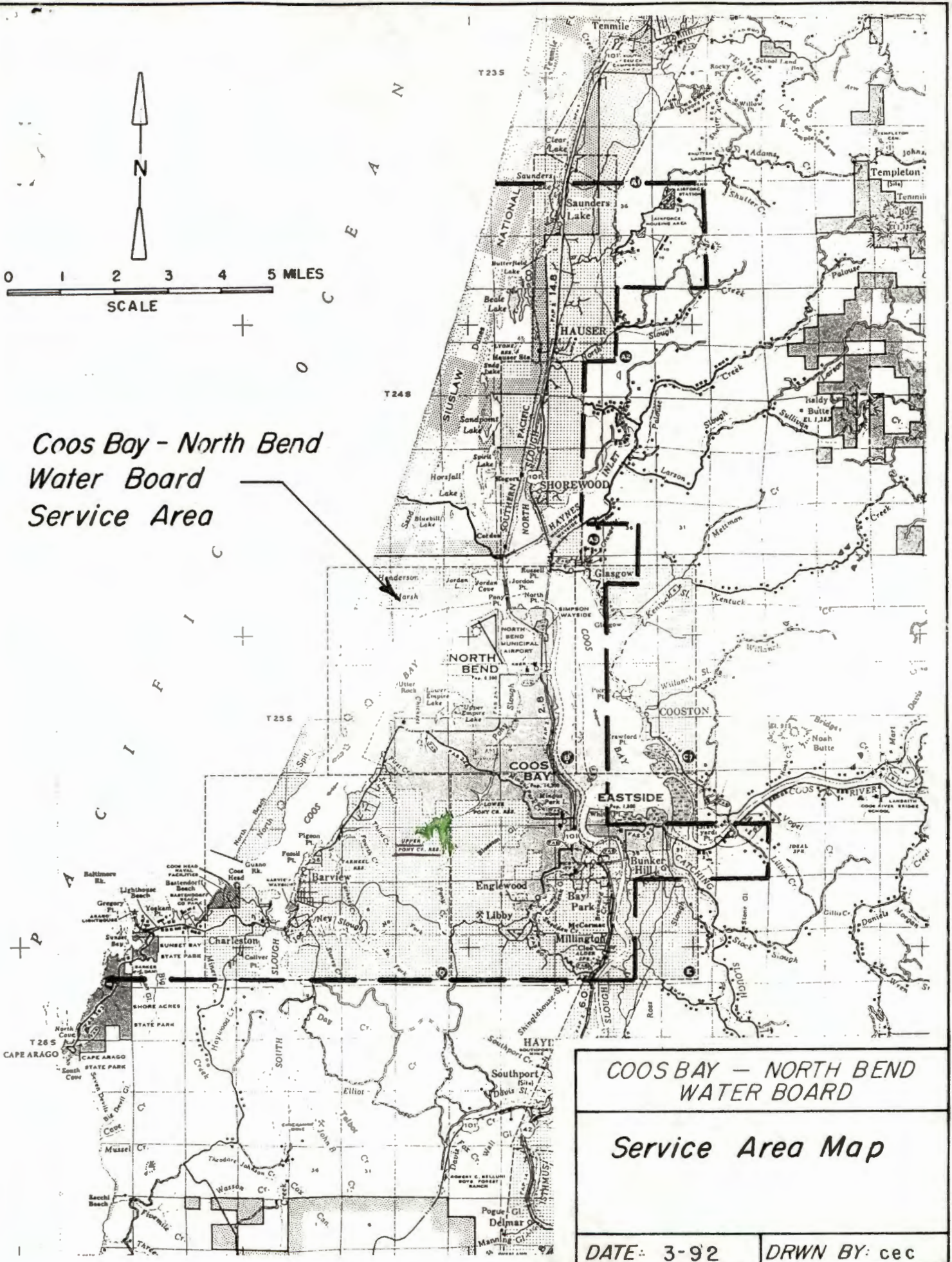
Service Area Map

DATE: 3-92	DRWN BY: cec
SCALE: As Shown	EXHIBIT IV-D-4

FILE 10000 DEP. 17101



Coos Bay - North Bend
Water Board
Service Area



COOS BAY - NORTH BEND
WATER BOARD

Service Area Map

DATE: 3-92	DRWN BY: cec
SCALE: As Shown	EXHIBIT IV-D-4

BSU.

6-28-93

FINAL PROOF MAP

PERMIT 47095

FILE# 63237

Mailing List for Certificate

Scheduled Mailing Date:

Application: S-63237

Permit: S-47095

Certificate:

Permit/Certificate Holder:

COOS BAY-NORTH BEND WATER BOARD
PO BOX 539
COOS BAY OR 97420 ✓

Copies Mailed	
by	<i>Connie Vance</i> (STAFF)
on:	MAR 18 2016 (DATE)

Copies of Final Certificate to be sent to:

1. Watermaster District 19 ✓
- ~~2. Data Center (include copy of map)~~
- ~~3. Water Availability~~
- ~~4. Vault~~
5. File ✓

Others:

1. Shannon Souza, CWRE ✓

PROPOSED



Oregon

John A. Kitzhaber, MD, Governor

Water Resources Department

North Mall Office Building
725 Summer Street NE, Suite A
Salem, OR 97301-1271
503-986-0900
FAX 503-986-0904

DATE MAILED: MAR 18 2016

NOTICE

Reference: Permit S-47095 Application S-63237

Enclosed is a proposed certificate of water right and maps. The maps and proposed certificate represent the extent water was used within the terms of the permit based upon a Final Proof Survey and Field Inspection, performed by the Department.

The certificate is the final step in the water right process. The Department encourages you to review this proposal. If you do not agree with the proposed certificate or maps, Oregon Administrative Rule 690-330-010 (2) allows the permittee or landowner 60 days from the mailing date of this notice to request the Department to reconsider the contents of the proposed certificate or maps.

If you agree with the proposed certificate and maps, no response to this notice is required. Sometime after comment period, the recorded certificate of water right will be mailed to the permit holder of record.

If your name is not listed on the proposed certificate, and you are the current landowner, and would like to have the final certificate issued in your name, you may apply through the Department to have the permit assigned to you. If you have any questions about the assignment process, please contact Jerry Sauter at 503-986-0817.

If you have any questions please contact Gerry Clark at 503-986-0811.

Sincerely,

Dwight French
Administrator
Water Rights Division

MEMO – 2014-2015 Certificate Project Proof to Satisfaction (Aug 7, 2014)

Application # <u>563237</u>	Permit # <u>547095</u>	Transfer #
WRD Reviewer <u>Corey Courchane</u>	Date <u>11-6-14</u>	<u>3/2/16</u>
WRD Peer Reviewer <u>Jessica Joye</u>	Date <u>3/4/16</u>	

Research

- Organize file in chronological order
- Pull CBU Report & Map(s), Application Map, relevant Permit, ~~Certificate, or Transfer Order~~, most recent Assignments, Extension Orders, SWL Measurements, Fish Screen Certification Documents, ~~Water Use Reports & Pump Tests~~
- Search for Water Right Location using Interactive Mapper. Identify Tax Lots & check for Area of Interest (AOI)
- Water Organization identified using AOI? No Yes
If "Yes" cc: _____ & Add to Mailing List
- Print Tax Lot Map from ormap.net for the original Place of Use, and confirm Current Ownership & Address with County Assessor
If there is a new owner, Add to Mailing List, including the owner(s) name & tax lot number
- Print Platcard & check for Place of Use Conflict? No Yes
If "Yes", provide copy of certificate & relevant map
- Print BLM Cadastral Survey
- Does Claim Map identify correct DLC, Gov't Lots, QQ's? No Yes
If "No", either _____ WRD amend map OR _____ prepare Order of Certification

Reviewing Claim

Have conditions on relevant permit, certificate, or transfer order been complied with? Yes, No, OR N/A

- Fish Conditions
- Meter/measuring device
- Water Use Reporting
- Pump Test (post December 19, 1988)
- Other Conditions _____
- SWL
- yes C-Date C form 10-1-85

Run Capacity Calculator and Print Findings (for pump, sprinklers, pipes, ditches, as appropriate)

NOTES:

- A 11-23-83

- B 10-1-84 12-1-82

- C 10-1-85 10-1-85

Determination

I've determined that the permit/transfer was fully developed as authorized and that a **FINAL** Certificate should be issued.

I've determined that the permit/transfer was not fully developed as authorized and that a **PROPOSED** Certificate should be issued. A proposed Certificate should be issued for the following reason(s):

*POU less than authorized **Ague***

I've determined that beneficial use was NOT made within the terms and conditions and that a **Proposed Order of Certification** (denial) should be issued. A proposed Order of Certification should be issued for the following reason(s):

Processing

Stamp PROPOSED or Assign CERT# _____ or ORDER OF CERTIFICATION (circle one)

Draft Certificates or Proposed Order of Certifications are available in the Application directory.

Prepare Mailing List. Include Applicant(s); Receiving Landowner(s); Current Owner(s); Water Organizations; CWRE. Indicate records to be marked.

<input type="checkbox"/> Record marking:	App _____	Permit _____	Cert _____
	App _____	Permit _____	Cert _____
	App _____	Permit _____	Cert _____
	App _____	Permit _____	Cert _____

NOTES:

*Per Fidd Inspection Report - Average use 4.5 mgd
4.5 mgd = approx 5040 AF/year - Total
water stored in upper pony =*

1 million gal = 3.07 AF

(4.5 mgd x 3.07 AF) 1,120 AF/yr = 1 million gallon ~~perms~~ = 5040 AF/yr

4.5 mgd = 13.8 AF x 365 = 5037 AF/year

Upper Pony Cut 32415 = 1685 AF

Upper Pony Permit ~~8518~~ 8518 = 465 AF

Lower Pony (Merritt Lake) cut 83502 = 383 AF

1685 + 465 + 383 = 2533

2533 < 5037 AF/year

*0.2 full AF for
this permit DC*

Select	OWNER: COOS BAY NORTH BEND WATER BOARD PO BOX 539 COOS BAY, OR 97420	S86389	S54229	PC886			NC
Select	OWNER: COOS BAY NORTH BEND WATER BOARD PO BOX 539 COOS BAY, OR 97420	G10893	G10132			T7815	NC
Select	OWNER: COOS BAY NORTH BEND WATER BOARD PO BOX 539 COOS BAY, OR 97420	G200	G1389			T8161	NC
Select	OWNER: COOS BAY NORTH BEND WATER BOARD PO BOX 539 COOS BAY, OR 97420	S70256	S54344				NC
Select	REGISTRANT: COOS BAY NORTH BEND WATER BOARD PO BOX 539 COOS BAY, OR 97420			SW297			NC
Select	OWNER: COOS BAY NORTH BEND WATER BOARD PO BOX 539 COOS BAY, OR 97420	R68794	R10888	83502			NC
Select	OWNER: COOS BAY NORTH BEND WATER BOARD PO BOX 539 COOS BAY, OR 97420	G8468	G10839	88691			NC



*Lower Pony (Morritt Lake)
383 AF*

*2 wells to maintain
Horsefall Lake
for Red*

*Current 32416 Assume 1685 AF
83502*

*FRS permits - 47095
4.5 mgd Average =*

t/- 5040 AF/open

383 AF

2068 ✓

465 AF

~~533~~

2533 ✓ AF

2533 < 5040 AF ✓



Oregon Water Resources Department
Water Rights Information Query Results

Main Help
Return Contact Us

Records/Page: 100

20 records found

Download

	Contacts	Application	Permit	Certificate	Claim	Decree	Transfers	Status
Select	OWNER: COOS BAY NORTH BEND WATER BOARD PO BOX 539 2305 OCEAN BLVD COOS BAY, OR 97420	R33088	R2252				▶ T8528 (Changes this right)	NC
Select	OWNER: COOS BAY NORTH BEND WATER BOARD PO BOX 539 COOS BAY, OR 97420	R61527	R8518				Upper Pomy Res FPS 465 AF ✓	NC
Select	OWNER: COOS BAY NORTH BEND WATER BOARD PO BOX 539 COOS BAY, OR 97420	R80301	R12870					NC
Select	OWNER: COOS BAY NORTH BEND WATER BOARD PO BOX 539 COOS BAY, OR 97420	S24058	S18955					NC
Select	OWNER: COOS BAY NORTH BEND WATER BOARD PO BOX 539 COOS BAY, OR 97420	S33089	S26223					NC
Select	OWNER: COOS BAY NORTH BEND WATER BOARD PO BOX 539 COOS BAY, OR 97420	S63237	S47095				Upper Pomy Res FPS 4.5 mgd @ Treatment Plant = 5040 +/- AF/year	NC
Select	OWNER: COOS BAY NORTH BEND WATER BOARD PO BOX 539 COOS BAY, OR 97420	S68795	S50155					NC
Select	OWNER: COOS BAY NORTH BEND WATER BOARD PO BOX 539 COOS BAY, OR 97420	S80302	S53683					NC
Select	OWNER: COOS BAY NORTH BEND WATER BOARD 264 S BROADWAY COOS BAY, OR 97420	R24922	R1064	32415			Upper Pomy Res 1685 AF ✓	NC
Select	OWNER: COOS BAY NORTH BEND WATER BOARD 264 S BROADWAY COOS BAY, OR 97420	S24923	S19689	32416			10 cfs Creek and Res (1685 AF)	NC
Select	OWNER: COOS BAY NORTH BEND WATER BOARD PO BOX 539 COOS BAY, OR 97420	S55369	S41801	53521			Fourth Creek Tanheel Creek	NC
Select	OWNER: COOS BAY NORTH BEND WATER BOARD PO BOX 539 COOS BAY, OR 97420	G8467	G10838	74902			well for Mantain spirit Lake	NC
Select	APPLICANT: COOS BAY NORTH BEND WATER BOARD PO BOX 539 COOS BAY, OR 97420	G8466	G10837				▶ I2345 (Confirming)	NC

Abstract of Permit

8 ✓

This is to certify that I have examined APPLICATION 63237 and do hereby grant the same SUBJECT TO EXISTING RIGHTS INCLUDING THE APPROPRIATE MINIMUM FLOW POLICIES ESTABLISHED BY THE WATER POLICY REVIEW BOARD and the following limitations and conditions:

This permit is issued to Coos Bay-North Bend Water Board of PO Box 539, Coos Bay, Oregon 97420, phone 267-3128, for the use of the waters of Upper Pony Creek Reservoir constructed under Permit R-1064 and to be enlarged under Application R-61527, Permit R-8518, for the PURPOSE of municipal use; that the PRIORITY OF THE RIGHT dates from February 2, 1982, and is limited to the amount of water which can be applied to beneficial use and shall not exceed 465.0 acre-feet stored water only.

The POINT OF DIVERSION is to be LOCATED: 880 feet North and 200 feet East from the Southwest Corner of Section 28, being within the SW 1/4 SW 1/4 of Section 28, Township 25 South, Range 13 West, WM, in the County of Coos.

A description of the PLACE OF USE under the permit, and to which such right is appurtenant, is as follows:

INSPECTION
 QUAD MAP
 6-28-93

Township 23 South Range 12 West, WM Section 31 All Municipal Use

Range 13 West, WM

- ~~Section 25 All~~
- ~~Section 26 All~~
- ~~Section 27 All~~
- ~~Section 33 All OCEAN~~
- Section 34 All
- Section 35 All
- Section 36 All

SERVICE AREA

Township 24 South Range ~~11~~ West, WM

- ~~Section 9 All~~
- ~~Section 16 All~~
- ~~Section 17 All~~
- ~~Section 19 All NO USE~~
- ~~Section 20 All~~
- ~~Section 21 W 1/2~~
- ~~Section 30 All~~
- ~~Section 31 All~~

Range 12 West, WM

- Section 6 All
- ~~Section 7 All~~
- ~~Section 8 All~~
- ~~Section 9 All~~
- ~~Section 16 All~~
- ~~Section 17 All~~
- ~~Section 18 All~~
- ~~Section 19 All~~
- ~~Section 20 All~~
- ~~Section 21 All~~
- ~~Section 22 All~~
- ~~Section 23 All~~

REVENUE = 4.59pd
 PEAK = 8.59pd
 WADZ SYSTEM

47095

Township 24 South Range 12 West, WM ~~Section 24 All~~ Municipal Use

~~Section 25 All~~

~~Section 26 All~~

~~Section 27 All~~

~~Section 28 All~~

~~Section 29 All~~

~~Section 30 All~~

~~Section 31 All~~

~~Section 32 All~~

~~Section 33 All~~

~~Section 34 All~~

~~Section 35 All~~

~~Section 36 All~~

✓ Range 13 West, WM All Sections ✓ YES ?

Township 25 South Range 12 West, WM All Sections ~~except Sections 1, 12, 19, 24, 25, 33, 34, 35 and 36~~ SECTIONS 31, 32

Range 13 West, WM ~~All Sections~~ NO ALL SECTIONS EXCEPT 12, 13, 24, 25 ✓

Range 14 West, WM All Sections SECTION 36

Township 26 South Range 12 West, WM ~~Section 5~~
~~Section 6~~
~~Section 7~~
~~Section 8~~
~~Section 17~~
~~Section 18~~ NO USE
~~Section 19~~
~~Section 20~~
~~Section 29~~
~~Section 30~~
~~Section 31~~
~~Section 32~~

NO Range 13 West, WM All Sections SECTIONS: 1, 2, 3, 4, 5, 6, 7, 8, 9, 10, 11, 12.

NO USE Range 14 West, WM All Sections SECTIONS 1, 2, 3, 4, 8, 9, 10, 11, 12

Township 27 South Range 12 West, WM ~~Section 5~~
~~Section 6~~ NO USE

Range 13 West, WM ~~Section 1~~
~~Section 2~~
~~Section 3~~
~~Section 4~~ - ?
~~Section 5~~ - ?
~~Section 6~~ - ? NO USE

COOS BAY-NORTH BEND WATER BOARD

Phil A. Matson
General Manager

Main Office - (503) 267-3128 Fax - (503) 269-5370
2305 Ocean Blvd., P.O. Box 539, Coos Bay, Oregon 97420

Abstract of Permit

Township 27 South Range 14 West, WM

~~Section 1
Section 2
Section 3
Section 4
Section 5~~

- ?
- ?
No Use

Municipal Use

Actual construction work shall begin on or before November 23, 1983 and shall thereafter be prosecuted with reasonable diligence and be completed on or before October 1, 1984.

Complete application of the water to the proposed use shall be made on or before October 1, 1985.

WITNESS my hand this 23rd day of November, 1982.

WATER RESOURCES DIRECTOR

APPLICATION 63237

PERMIT 47095

*30,000, 35,000
POPULATION.
SERVICE ?
REDRAWN MAP
OF SERVICE
AREA.*

INFO: MET WITH GENERAL MANAGER, PHIL MATSON
@ SITE. HE EXPLAINED SYSTEM.

RESERVOIR R-8518 COLLECTS WATER.

WATER FLOWS INTO LOWER RESERVOIR
INTO TREATMENT PLANT THRU MUNICIPAL
SYSTEM.

SOURCE: PONY CREEK : R-8518

DIV. PT: R-8518

PUMP

MOTOR } N/A ALL GRAVITY

PIPE

USE: MUNICIPAL SYSTEM

LIFT: FALL: UPPER TO LOWER RES 140'

B. J. [Signature]
FIELD EXAMINER

6-28-73

S.W.R.

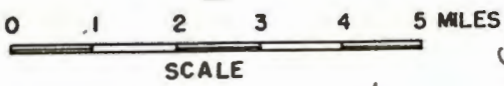
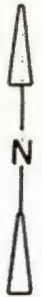
PEEK USAGE THRU PLANT

8.5 g.p.d.

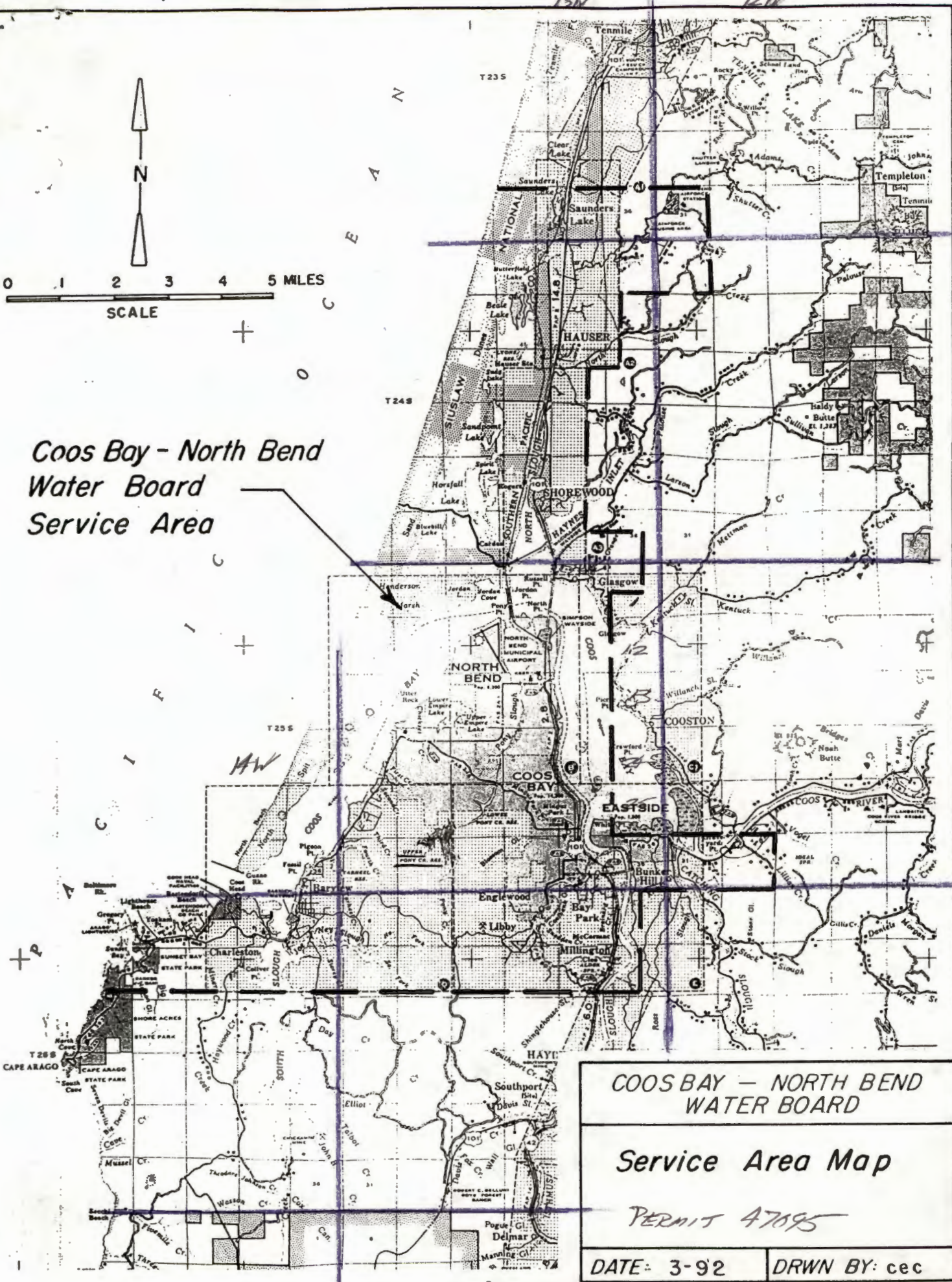
AVERAGE USE = 4.5 g.p.d.
MILLION

MILLION.

45002



Coos Bay - North Bend
Water Board
Service Area



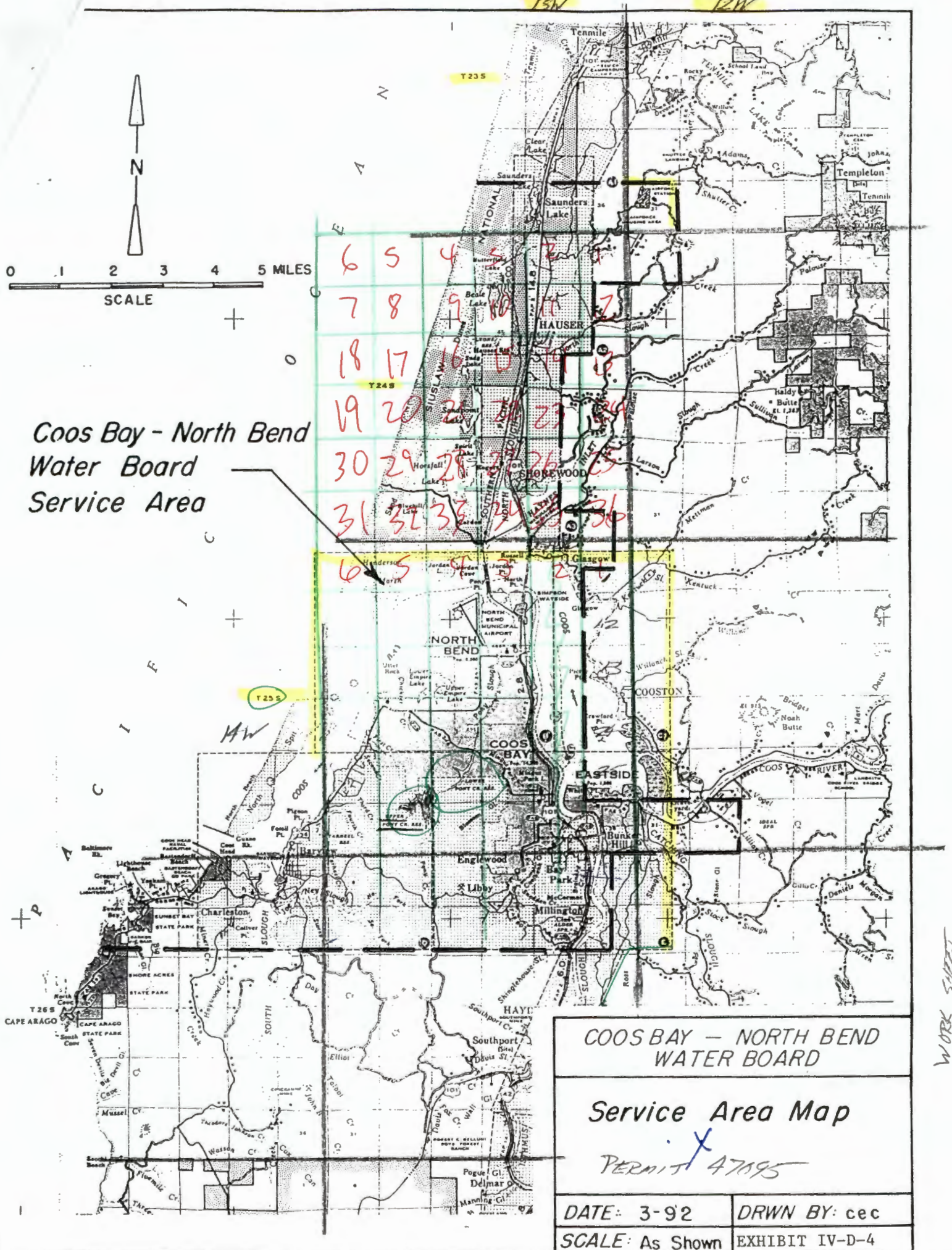
COOS BAY - NORTH BEND WATER BOARD	
Service Area Map	
PERMIT 47095	
DATE: 3-92	DRWN BY: cec
SCALE: As Shown	EXHIBIT IV-D-4

WORK SHEET



0 1 2 3 4 5 MILES
SCALE

Coos Bay - North Bend
Water Board
Service Area



COOS BAY - NORTH BEND
WATER BOARD

Service Area Map

PERMIT 47095

DATE: 3-92	DRWN BY: cec
SCALE: As Shown	EXHIBIT IV-D-4

WORK SHEET



STATE OF OREGON

COOS COUNTY

PERMIT TO APPROPRIATE THE PUBLIC WATERS ¹⁷⁰⁹⁵

This is to certify that I have examined APPLICATION 63237 and do hereby grant the same SUBJECT TO EXISTING RIGHTS INCLUDING THE APPROPRIATE MINIMUM FLOW POLICIES ESTABLISHED BY THE WATER POLICY REVIEW BOARD and the following limitations and conditions:

This permit is issued to Coos Bay-North Bend Water Board of PO Box 539, Coos Bay, Oregon 97420, phone 267-3128, for the use of the waters of Upper Pony Creek Reservoir constructed under Permit R-1064 and to be enlarged under Application R-61527, Permit R-8518, for the PURPOSE of municipal use that the PRIORITY OF THE RIGHT dates from February 2, 1982, and is limited to the amount of water which can be applied to beneficial use and shall not exceed 465.0 acre-feet stored water only.

The POINT OF DIVERSION is to be LOCATED: 880 feet North and 200 feet East from the Southwest Corner of Section 28, being within the SW 1/4 SW 1/4 of Section 28, Township 25 South, Range 13 West, WM, in the County of Coos.

A description of the PLACE OF USE under the permit, and to which such right is appurtenant, is as follows:

Township 23 South	Range 12 West, WM	Section 31	All	Municipal Use
	Range 13 West, WM	Section 25	All	
		Section 26	All	
		Section 27	All	
		Section 33	All	
		Section 34	All	
		Section 35	All	
		Section 36	All	
Township 24 South	Range 11 West, WM	Section 9	All	
		Section 16	All	
		Section 17	All	
		Section 19	All	
		Section 20	All	
		Section 21	W 1/2	
		Section 30	All	
		Section 31	All	
	Range 12 West, WM	Section 6	All	
		Section 7	All	
		Section 8	All	
		Section 9	All	
		Section 16	All	
		Section 17	All	
		Section 18	All	
		Section 19	All	
		Section 20	All	
		Section 21	All	
		Section 22	All	
		Section 23	All	

Township 24 South Range 12 West, WM Section 24 All
 Section 25 All
 Section 26 All
 Section 27 All
 Section 28 All
 Section 29 All
 Section 30 All
 Section 31 All
 Section 32 All
 Section 33 All
 Section 34 All
 Section 35 All
 Section 36 All

Municipal Use

Range 13 West, WM All Sections

Township 25 South Range 12 West, WM All Sections except Sections 1, 12, 13, 24, 25,
 33, 34, 35 and 36

Range 13 West, WM All Sections

Range 14 West, WM All Sections

Township 26 South Range 12 West, WM Section 5
 Section 6
 Section 7
 Section 8
 Section 17
 Section 18
 Section 19
 Section 20
 Section 29
 Section 30
 Section 31
 Section 32

Range 13 West, WM All Sections

Range 14 West, WM All Sections

Township 27 South Range 12 West, WM Section 5
 Section 6

Range 13 West, WM Section 1
 Section 2
 Section 3
 Section 4
 Section 5
 Section 6

APPLICATION 63237

PERMIT 47095

Township 27 South Range 14 West, WM Section 1
Section 2
Section 3
Section 4
Section 5

Municipal Use

Actual construction work shall begin on or before November 23, 1983 and shall thereafter be prosecuted with reasonable diligence and be completed on or before October 1, 1984.

Complete application of the water to the proposed use shall be made on or before October 1, 1985.

WITNESS my hand this 23rd day of November, 1982.

/s/ JAMES E. SEXSON
WATER RESOURCES DIRECTOR

APPLICATION 63237

PERMIT 47095

32445

5/6/97

⬅

deb
5/19/97

STATE OF OREGON
COUNTY OF COOS
PROPOSED CERTIFICATE OF WATER RIGHT

THIS CERTIFICATE ISSUED TO

COOS BAY-NORTH BEND WATER BOARD
P. O. BOX 539
COOS BAY, OREGON 97420

confirms the right to use the waters of UPPER PONY CREEK RESERVOIR
CONSTRUCTED UNDER PERMIT R-1064 AND ENLARGED UNDER PERMIT R-8518, a
tributary of PONY CREEK, for MUNICIPAL USE.

This right was perfected under Permit 47095. The date of priority is
FEBRUARY 2, 1982. This right is limited to 465.0 ACRE-FEET STORED
WATER ONLY or its equivalent in case of rotation, measured at the
point of diversion from the source.

The point of diversion is located as follows:

SW 1/4 SW 1/4, SECTION 28, T 25 S, R 13 W, W.M.; 880 FEET
NORTH AND 200 FEET EAST FROM THE SOUTHWEST CORNER OF SECTION 28.

The use shall conform to such reasonable rotation system as may be
ordered by the proper state officer.

A description of the place of use to which this right is appurtenant
is as follows:

ALL
SECTION 31
TOWNSHIP 23 SOUTH, RANGE 12 WEST, W.M.

ALL
SECTIONS 34, 35, 36
TOWNSHIP 23 SOUTH, RANGE 13 WEST, W.M.

CLARK Gerry E

From: CLARK Gerry E
Sent: Tuesday, January 12, 2016 12:15 PM
To: 'Shannon'
Cc: 'Ivan Thomas'
Subject: RE: Status?

Shannon,

I pulled the files to see where they were in our process. I have done some review and plan to discuss with Dwight within the next few weeks (due to his schedule) a plan for moving forward to getting certificates issued to confirm these two.

I will keep you posted.

Gerry

Gerry Clark
Water Right Services Division
Water Resources Department
725 Summer Street NE, Suite A
Salem, Oregon 97301

Phone: 503-986-0811

From: Shannon [<mailto:shannon@solcoast.com>]
Sent: Tuesday, January 12, 2016 10:10 AM
To: Gerry Clark
Cc: 'Ivan Thomas'
Subject: Status?

Good morning Gerry,

Could you please look into permits S47095 and R8518? Seems like a 23 year review of a CBU is a bit out of the norm.

By copy I am also introducing the new general manager of the Coos Bay North Bend Water Board, Ivan Thomas.

I've copied my query results below:

Water Right Information Query Result

Contact Information

▼ Current contact information

- OWNER:
▶ COOS BAY NORTH BEND WATER BOARD
PO BOX 539
COOS BAY, OR 97420

Documents

[View all scanned](#)

▶ Application: S 63237

▼ Permit: S 47095 document

- ▶ Signature: 11/23/1982

Permit Workflo		
Action	Date	Res
▶ CBU Received	6/28/1993	

- ▶ [View right with Web Mapping](#)
▶ [View Places of Use from Water Right](#)
▶ [View Reported Water Use](#)

Water Right Information

Status: Non-Cancelled

Water Right Information Query Result

Contact Information

▼ Current contact information

- OWNER:
▶ COOS BAY NORTH BEND WATER BOARD
PO BOX 539
COOS BAY, OR 97420

Documents

[View all scanned](#)

▶ Application: R 61527

▼ Permit: R 8518 document , paper

- ▶ Signature: 11/23/1982

Permit Workfl		
Action	Date	Re
▶ Permit Issued	11/23/1982	
CBU Received	6/28/1993	

- ▶ [View right with Web Mapping](#)
▶ [View Places of Use from Water Right](#)
▶ [View Reported Water Use](#)

Water Right Information

Status: Non-Cancelled

Countv: Coos

Please advise,

Shannon Souza, PE
CWRE
LEED AP

Principal
Sol Coast Consulting & Design, LLC
Conserve – Construct - Create

Oregon Water Resources Department
Water Rights Mapping Tool

User Guide OWRD Only

725 Summer St NE, Salt

Search

Select Search Method:
 Water Right TRS Lat/Long Misc.

Application: S

Permit:

Certificate:

Claim:

Transfer:

Snap ID:

POD Source: Equals

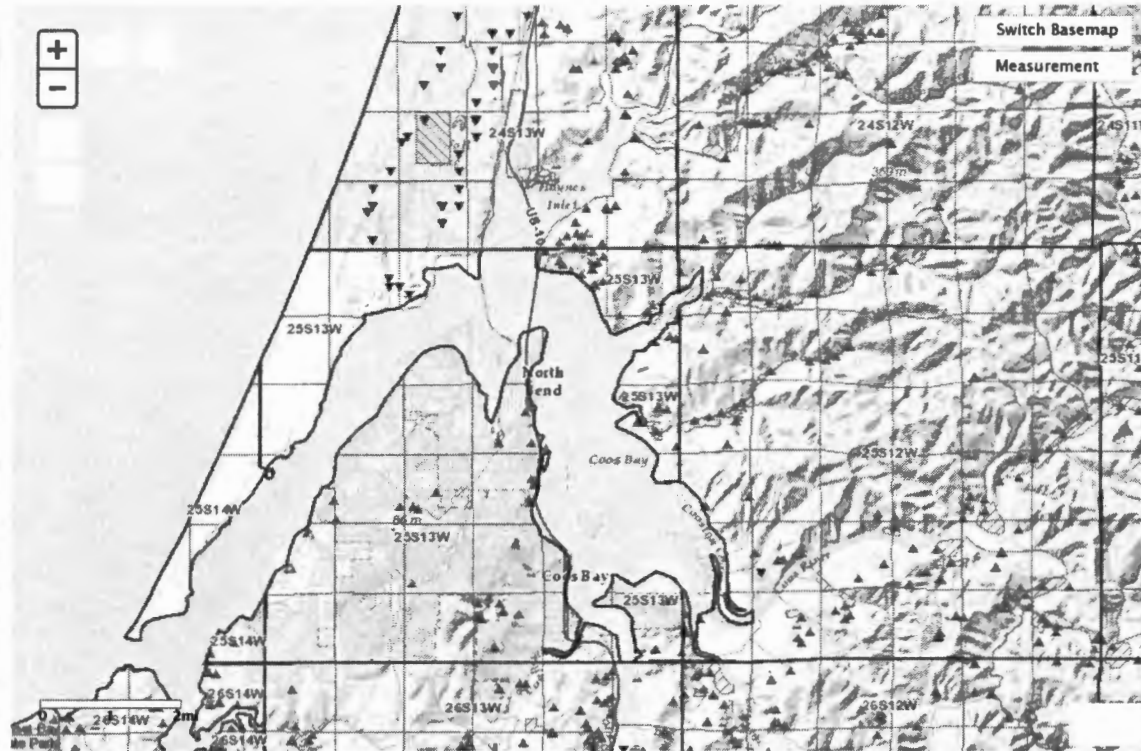
Irr. District:

(Draw box on map.)

Places of Diversion: (Count: 0)

Places of Use: (Count: 0)

- Identify Non-Water Right Features
- Tax Lots
- Tools
- Legend
- Layers
- Print
- Bookmarks



POD POU Irrigation Districts AOI WR By Time

All Fields Search...

#	ID (select)	WRIS	Zoom	Water Right	Water Type	First Name	Last Name	Company	Use Desc.	Priority Date	Supp. Duty	Rate cfs	Rate
Search took 0 sec													
0													



STATE OF OREGON

COOS COUNTY

PERMIT TO APPROPRIATE THE PUBLIC WATERS

This is to certify that I have examined APPLICATION 63237 and do hereby grant the same SUBJECT TO EXISTING RIGHTS INCLUDING THE APPROPRIATE MINIMUM FLOW POLICIES ESTABLISHED BY THE WATER POLICY REVIEW BOARD and the following limitations and conditions:

This permit is issued to Coos Bay-North Bend Water Board of PO Box 539, Coos Bay, Oregon 97420, phone 267-3128, for the use of the waters of Upper Pony Creek Reservoir constructed under Permit R-1064 and to be enlarged under Application R-61527, Permit R-8518, for the PURPOSE of municipal use; that the PRIORITY OF THE RIGHT dates from February 2, 1982, and is limited to the amount of water which can be applied to beneficial use and shall not exceed 465.0 acre-feet stored water only.

The POINT OF DIVERSION is to be LOCATED: 880 feet North and 200 feet East from the Southwest Corner of Section 28, being within the SW 1/4 SW 1/4 of Section 28, Township 25 South, Range 13 West, WM, in the County of Coos.

A description of the PLACE OF USE under the permit, and to which such right is appurtenant, is as follows:

Township 23 South	Range 12 West, WM	Section 31	All	Municipal Use
	Range 13 West, WM	Section 25	All	
		Section 26	All	
		Section 27	All	
		Section 33	All	
		Section 34	All	
		Section 35	All	
		Section 36	All	
Township 24 South	Range 11 West, WM	Section 9	All	
		Section 16	All	
		Section 17	All	
		Section 19	All	
		Section 20	All	
		Section 21	W 1/2	
		Section 30	All	
		Section 31	All	
	Range 12 West, WM	Section 6	All	
		Section 7	All	
		Section 8	All	
		Section 9	All	
		Section 16	All	
		Section 17	All	
		Section 18	All	
		Section 19	All	
		Section 20	All	
		Section 21	All	
		Section 22	All	
		Section 23	All	

Township 24 South	Range 12 West, WM	Section 24	All	Municipal Use
		Section 25	All	
		Section 26	All	
		Section 27	All	
		Section 28	All	
		Section 29	All	
		Section 30	All	
		Section 31	All	
		Section 32	All	
		Section 33	All	
		Section 34	All	
		Section 35	All	
		Section 36	All	
	Range 13 West, WM	All Sections		
Township 25 South	Range 12 West, WM	All Sections except Sections 1, 12, 13, 24, 25, 33, 34, 35 and 36		
	Range 13 West, WM	All Sections		
	Range 14 West, WM	All Sections		
Township 26 South	Range 12 West, WM	Section 5		
		Section 6		
		Section 7		
		Section 8		
		Section 17		
		Section 18		
		Section 19		
		Section 20		
		Section 29		
		Section 30		
		Section 31		
		Section 32		
	Range 13 West, WM	All Sections		
	Range 14 West, WM	All Sections		
Township 27 South	Range 12 West, WM	Section 5		
		Section 6		
	Range 13 West, WM	Section 1		
		Section 2		
		Section 3		
		Section 4		
		Section 5		
		Section 6		

APPLICATION 63237

PERMIT 47095

Township 27 South Range 14 West, WM Section 1
Section 2
Section 3
Section 4
Section 5

Municipal Use

Actual construction work shall begin on or before November 23, 1983 and shall thereafter be prosecuted with reasonable diligence and be completed on or before October 1, 1984.

Complete application of the water to the proposed use shall be made on or before October 1, 1985.

WITNESS my hand this 23rd day of November, 1982.

/s/ JAMES E. SEXSON
WATER RESOURCES DIRECTOR

APPLICATION 63237

PERMIT 47095

CBNRWB										
APPLICATION	PERMIT	CERT	SOURCE	"Q"	USE					
R-24922	R-1064	32415	PONY CREEK	1685.0 AF	MUNI					
S-24923	S-19689	32416	PERMIT R-1064	10.0 CFS	MUNI					
R-61527	R-8518		PONY CREEK	465.0 AF	MUNI					
S-63237	S-47095		PERMIT R-8518	465.0 AF	MUNI					
S-55369	S-41801	53521	FOURTH CREEK	1.55 CFS	MUNI					
			TARHELL CREEK	1.55 CFS	MUNI					

Water Rights Information Query Results

	Contacts	Application	Permit	Certificate	Claim	Decree	Transfers	Status
Select	OWNER: COOS BAY NORTH BEND WATER BOARD ▷ PO BOX 539 2305 OCEAN BLVD COOS BAY, OR 97420	R33088	R2252				Joe May Slough Res ▷ T8528 (Changes this right)	NC
Select	OWNER: COOS BAY NORTH BEND WATER BOARD ▷ PO BOX 539 2305 OCEAN BLVD COOS BAY, OR 97420	R61527	R8518				Upper Pony Creek Res 465.0 AF	NC
Select	OWNER: COOS BAY NORTH BEND WATER BOARD ▷ PO BOX 539 2305 OCEAN BLVD COOS BAY, OR 97420	S24058	S18955					NC
Select	OWNER: COOS BAY NORTH BEND WATER BOARD ▷ PO BOX 539 2305 OCEAN BLVD COOS BAY, OR 97420	S33089	S26223					NC
Select	OWNER: COOS BAY NORTH BEND WATER BOARD ▷ PO BOX 539 2305 OCEAN BLVD COOS BAY, OR 97420	S63237	S47095				Source: R-61527 465.0 AF	NC
Select	OWNER: COOS BAY NORTH BEND WATER BOARD ▷ PO BOX 539 2305 OCEAN BLVD COOS BAY, OR 97420	S68795	S50155				R 68794 R 10888 83502	NC
Select	OWNER: COOS BAY NORTH BEND WATER BOARD ▷ PO BOX 539 2305 OCEAN BLVD COOS BAY, OR 97420	S80302	S53683				R 80301 R-12870 Upper Pony Res	NC
Select	OWNER: COOS BAY NORTH BEND WATER BOARD ▷ 264 S BROADWAY COOS BAY, OR 97420	R24922	R1064	32415			Source: Pony Creek Res 1685 AF	NC (lower) 1685 AF
Select	OWNER: COOS BAY NORTH BEND WATER BOARD ▷ 264 S BROADWAY COOS BAY, OR 97420	S24923	S19689	32416			Pony Creek 10 CFS	NC
Select	OWNER: COOS BAY NORTH BEND WATER BOARD ▷ PO BOX 539 2305 OCEAN BLVD COOS BAY, OR 97420	S55369	S41801	53521			Source: Fourth Creek & Tar heel Creek	NC 3.10 CFS

Help understanding and working with the Water Rights Information System

Download: [Point of diversion data](#), [Place of use data](#), [Stakeholder data](#)

[Return to WRIS Query](#)

Water Rights Information Query Results

	Contacts	Application	Permit	Certificate	Claim	Decree	Transfers	Status
Select	OWNER: COOS BAY NORTH BEND WATER BOARD ▷ PO BOX 539 2305 OCEAN BLVD COOS BAY, OR 97420	G10893	G10132				▷ T7815	NC
Select	OWNER: COOS BAY NORTH BEND WATER BOARD ▷ PO BOX 539 2305 OCEAN BLVD COOS BAY, OR 97420	S70256	S54344				Tenmile Creek 73.20fs	NC
Select	REGISTRANT: COOS BAY NORTH BEND WATER BOARD ▷ PO BOX 539 2305 OCEAN BLVD COOS BAY, OR 97420				SW297			NC

12

[Help understanding and working with the Water Rights Information System](#)

Download: [Point of diversion data](#), [Place of use data](#), [Stakeholder data](#)

[Return to WRIS Query](#)

STATE OF OREGON
COUNTY OF COOS
CERTIFICATE OF WATER RIGHT

This Is to Certify, That COOS BAY-NORTH BEND WATER BOARD
of 264 South Broadway, Coos Bay, State of Oregon, has made proof
to the satisfaction of the STATE ENGINEER of Oregon, of a right to store the waters of
Pony Creek, tributary of Pony Slough (Coos Bay) appropriated under Application
No. 24923, Permit No. 19689

for the purposes of
municipal use
under Reservoir Permit No. R-1064 of the State Engineer, and that said right to store said
waters has been perfected in accordance with the laws of Oregon; that the priority of the right
hereby confirmed dates from June 26, 1950

that the amount of water entitled to be stored each year under such right, for the purposes afore-
said, shall not exceed 1685.0 acre feet

The reservoir is located in

W $\frac{1}{2}$ SW $\frac{1}{4}$
Section 28
SE $\frac{1}{4}$ SE $\frac{1}{4}$
SW $\frac{1}{4}$ SE $\frac{1}{4}$
Section 29
N $\frac{1}{2}$ NE $\frac{1}{4}$
SE $\frac{1}{4}$ NE $\frac{1}{4}$
E $\frac{1}{2}$ SW $\frac{1}{4}$
Section 32
W $\frac{1}{2}$ NW $\frac{1}{4}$
NW $\frac{1}{4}$ SW $\frac{1}{4}$
Section 33
T. 25 S., R. 13 W., W. M.

WITNESS the signature of the State Engineer, affixed
this date. September 27, 1965

CHRIS L. WHEELER

State Engineer

STATE OF OREGON
COUNTY OF GOOS
CERTIFICATE OF WATER RIGHT

This Is to Certify, That GOOS BAY-NORTH BEND WATER BOARD
of 26 S. Broadway, Coos Bay, State of Oregon, has made proof
to the satisfaction of the STATE ENGINEER of Oregon, of a right to the use of the waters of
Pony Creek and reservoir constructed under Application No. R-24922, Permit No.
R-1064
a tributary of Pony Slough and Coos Bay for the purpose of
municipal
under Permit No. 19689 of the State Engineer, and that said right to the use of said waters
has been perfected in accordance with the laws of Oregon; that the priority of the right hereby
confirmed dates from August 11, 1950

that the amount of water to which such right is entitled and hereby confirmed, for the purposes
aforesaid, is limited to an amount actually beneficially used for said purposes, and shall not exceed
10.0 cubic feet per second

or its equivalent in case of rotation, measured at the point of diversion from the stream.
The point of diversion is located in the NW 1/4 SW 1/4 and SW 1/4 SW 1/4, Section 28, T. 25 S., R.
13 W., W. M.

The amount of water used for irrigation, together with the amount secured under any other
right existing for the same lands, shall be limited to - - - - - of one cubic foot per second
per acre,

and shall conform to such reasonable rotation system as may be ordered by the proper state officer.

A description of the place of use under the right hereby confirmed, and to which such right is
appurtenant, is as follows:

- List of sections and quarter sections: Section 8, Section 9, Section 10, Section 11, Section 15, Section 16, Section 17, Section 21, Section 22, Section 23, Section 25, Section 26, Section 27, Section 34, Section 35, Section 36, T. 25 S., R. 13 W., W. M., T. 26 S., R. 13 W., W. M.

The right to the use of the water for the purposes aforesaid is restricted to the lands or place of
use herein described.

WITNESS the signature of the State Engineer, affixed
this date. September 27, 1965

CHRIS L. WHEELER
State Engineer

STATE OF OREGON

COUNTY OF COOS

CERTIFICATE OF WATER RIGHT

This Is to Certify, That COOS BAY - NORTH BEND WATER BOARD

of PO Box 539, Coos Bay, State of Oregon 97420, has made proof to the satisfaction of the Water Resources Director, of a right to the use of the waters of Fourth Creek and Tarheel Creek

a tributary of Coos Bay for the purpose of municipal

under Permit No. 41801 and that said right to the use of said waters has been perfected in accordance with the laws of Oregon; that the priority of the right hereby confirmed dates from February 25, 1977 that the amount of water to which such right is entitled and hereby confirmed, for the purposes aforesaid, is limited to an amount actually beneficially used for said purposes, and shall not exceed 3.10 cubic feet per second, being 1.55 cfs from Fourth Creek and 1.55 cfs from Tarheel Creek

or its equivalent in case of rotation, measured at the point of diversion from the stream. The point of diversion is located in the NE 1/4 NE 1/4, SE 1/4 NE 1/4, Section 36, T25S, R14W, WM; Fourth Creek - 1000 feet South and 110 feet West, Tarheel Creek - 2305 feet South and 860 feet West both from NE Corner, Section 36.

The amount of water used for irrigation, together with the amount secured under any other right existing for the same lands, shall be limited to ----- of one cubic foot per second per acre.

and shall conform to such reasonable rotation system as may be ordered by the proper state officer.

A description of the place of use under the right hereby confirmed, and to which such right is appurtenant, is as follows:

SEE NEXT PAGE

Section 31
Township 23 South, Range 12 West, WM

Section 25
Section 26
E 1/2
E 1/2 NW 1/4
SW 1/4 NW 1/4
SW 1/4

Section 27
SE 1/4 NE 1/4
E 1/2 SE 1/4

Section 33
Section 34
Section 35
Section 36

Township 23 South, Range 13 West, WM

Section 9
Section 16
Section 17
Section 19
Section 20
W 1/2
Section 21
Section 30
Section 31

Township 24 South, Range 11 West, WM

Section 6
Section 7
Section 8
Section 9

Section 16 through Section 36
Township 24 South, Range 12 West, WM

Section 1
Section 2
Section 3
E 1/2
SE 1/4 SW 1/4
Section 4
E 1/2
E 1/2 NW 1/4
SW 1/4

Section 9
Section 10
Section 11
Section 12
Section 13
Section 14
Section 15
Section 16
E 1/2 SE 1/4
Section 17
E 1/2
Section 20

Section 21 through Section 28

E 1/2
E 1/2 NW 1/4
SW 1/4

Section 29
E 1/2 E 1/2
SW 1/4 SE 1/4
Section 31
Section 32
Section 33
N 1/2 NE 1/4
NW 1/4
W 1/2 SW 1/4
Section 34

S 1/2 NE 1/4
N 1/2 NW 1/4
S 1/2

Section 35
Section 36

Township 24 South, Range 13 West, WM

Section 2
Section 3
Section 4
Section 5
Section 6
Section 7
Section 8
Section 9
Section 10
Section 11
Section 14
Section 15
Section 16
Section 17
Section 18
Section 19
Section 20
Section 21
Section 22
Section 23
Section 26
Section 27
Section 28
Section 29

E 1/2
NE 1/4 NW 1/4
SW 1/4 SW 1/4
Section 30
Section 31
Section 32

Township 25 South, Range 12 West, WM

Section 1
N 1/2
E 1/2 SE 1/4
Section 2
E 1/2 NE 1/4
W 1/2 NW 1/4
NW 1/4 SW 1/4
SW 1/4 SE 1/4
Section 3
N 1/2 NE 1/4
SE 1/4 NE 1/4
NW 1/4

N 1/2 SW 1/4
SW 1/4 SW 1/4
Section 5
E 1/2
E 1/2 SW 1/4
Section 6
Section 7
NW 1/4 NE 1/4
NW 1/4

NW 1/4 SW 1/4
SE 1/4 SE 1/4
Section 8
E 1/2
E 1/2 NW 1/4
SW 1/4
Section 9
E 1/2
NW 1/4 NW 1/4
SW 1/4
Section 10

NE 1/4 NE 1/4
W 1/2 NW 1/4
W 1/2 SW 1/4
Section 11
E 1/2
N 1/2 NW 1/4
SE 1/4 NW 1/4
E 1/2 SW 1/4
SW 1/4 SW 1/4
Section 12
E 1/2
NW 1/4
N 1/2 SW 1/4
SE 1/4 SW 1/4
Section 13
W 1/2 SW 1/4
Section 14
Section 15
Section 16
E 1/2
SW 1/4
Section 17
Section 18
E 1/2 NE 1/4
NW 1/4 NW 1/4
SE 1/4
Section 19
Section 20
Section 21
Section 22
NW 1/4 NW 1/4
SW 1/4 SW 1/4
Section 23
NW 1/4
NE 1/4 SE 1/4
Section 24
S 1/2 SW 1/4
SE 1/4
Section 25
W 1/2 NW 1/4
SE 1/4 NW 1/4
S 1/2
Section 26
Section 27
Section 28
Section 29
E 1/2
E 1/2 NW 1/4
SW 1/4 NW 1/4
SW 1/4
Section 30
Section 31
Section 32
Section 33
Section 34
Section 35
Section 36
Township 25 South, Range 13 West, WM
E 1/2 SE 1/4
Section 12
E 1/2
SE 1/4 SW 1/4
Section 13
SE 1/4 SE 1/4
Section 23
NE 1/4
N 1/2 SE 1/4
SW 1/4 SE 1/4
W 1/2
Section 24

N 1/2 NW 1/4
SW 1/4 NW 1/4
Section 25
E 1/2 NE 1/4
SW 1/4 NE 1/4
SE 1/4 SW 1/4
SE 1/4
Section 26
SW 1/4 SE 1/4
Section 34
NE 1/4
E 1/2 NW 1/4
SW 1/4 NW 1/4
N 1/2 SW 1/4
NW 1/4 SE 1/4
Section 35
NE 1/4
SE 1/4 NW 1/4
S 1/2
Section 36
Township 25 South, Range 14 West, WM
W 1/3
Township 26 South, Range 12 West, WM
All
Township 26 South, Range 13 West, WM
Section 1
SW 1/4 NE 1/4
W 1/2
N 1/2 SE 1/4
SW 1/4 SE 1/4
Section 2
E 1/2
SE 1/4 NW 1/4
SW 1/4
Section 3
SW 1/4 NW 1/4
NW 1/4 SW 1/4
S 1/2 SW 1/4
SE 1/4
Section 4
NE 1/4 NE 1/4
S 1/2 NE 1/4
E 1/2 SW 1/4
SE 1/4
Section 8
Section 9
Section 10
NE 1/4
W 1/2
N 1/2 SE 1/4
SW 1/4 SE 1/4
Section 11
Section 12
Section 13
NE 1/4
W 1/2
N 1/2 SE 1/4
SW 1/4 SE 1/4
Section 14
Section 15
Section 16
Section 17
E 1/2 SE 1/4
Section 18
NE 1/4
Section 19
Section 20
Section 21

Section 22
Section 23
Section 24
Section 25
Section 26
Section 27
Section 28
E 1/2
E 1/2 W 1/2
Section 29
E 1/2
E 1/2 NW 1/4
Section 32
Section 33
Section 34
Section 35
Section 36

Township 26 South, Range 14 West, WM

Section 5
Section 6

Township 27 South, Range 12 West, WM

Section 1
Section 2
Section 3
Section 4
Section 5
Section 6

Township 27 South, Range 13 West, WM

Section 1
Section 2
Section 3
Section 4
E 1/2
E 1/2 SW 1/4
Section 5

Township 27 South, Range 14 West, WM

The right to the use of the water for the purposes aforesaid is restricted to the lands or place of use herein described, and is subject to minimum flows established by the Water Resources Commission with an effective date prior to this right.

WITNESS the signature of the Water Resources Director, affixed

this date. December 12, 1985

*...../s/ William H. Young.....
Water Resources Director*

378-8508

October 29, 1985

Coos Bay-North Bend Water Board
P. O. Box 539
Coos Bay, OR 97420

REFERENCE: File Number 63237


Dear Mr. Matson:

I am enclosing a form for use in making application for an extension of time limits under Permit

The Water Resources Director is permitted by law to extend⁴⁷⁰⁹⁵ the time for completion of a project only upon a showing of reasonable diligence by the permittee. Therefore, you should fill out this application carefully and completely describing what has been accomplished.

The application must be submitted to this office with the statutory filing fee in the amount of \$100 for each permit.

Sincerely,



BRUCE A. ESTES, Supervisor
Survey/Certificate Section

BAE:wpc

690-10-115
6164A

COOS BAY-NORTH BEND WATER BOARD

2305 OCEAN BLVD., COOS BAY, OREGON 97420
PHONE 267-3128

PHIL A. MATSON
General Manager

REPLY TO
P. O. BOX 539
COOS BAY, OREGON 97420

RECEIVED

OCT 25 1985

WATER RESOURCES DEPT
SALEM, OREGON

October 24, 1985

Water Resources Department
3850 Portland Road, N.E.
Salem, Oregon 97310

Gentlemen:

I am enclosing form C certifying that we have this year appropriated all of the additional water allowed under our permit no. 47095.

The purpose of the additional water usage allowed under this permit was to meet the needs of the local area in years of low rainfall. Weather conditions this year placed us in a critical position in terms of water supply until the heavy rains of the past few days.

Sincerely yours,



Phil A. Matson
General Manager

jhc

Enclosure

COOS BAY-NORTH BEND WATER BOARD

2305 OCEAN BLVD., COOS BAY, OREGON 97420
PHONE 267-3128

REPLY TO
P. O. BOX 539
COOS BAY, OREGON 97420

RECEIVED
DEC 9 1983
WATER RESOURCES DEPT.
SALEM, OREGON

December 7, 1983

Oregon Water Resources Department
Mill Creek Office Park
555 13th Street N.E.
Salem, Oregon 97310


Gentlemen:

SUBJECT: File No. R-61527 & 63237; Permit No. R-8518
& 47095

In response to your letter of December 1, 1983, the Water Board's Engineer contacted you and determined that Form B should have been sent in approximately a year ago.

You will find enclosed the executed Form B for both permits.

Sincerely yours,



Phil A. Matson
General Manager

jhc

Enclosures

COOS BAY-NORTH BEND WATER BOARD

POST OFFICE BOX 539
COOS BAY, OREGON 97420



Willing Water
**ALWAYS READY
TO RUN FOR YOU**



STATE OF OREGON
WATER RESOURCES DEPARTMENT
3850 PORTLAND RD NE
SALEM OR 97310

378-8508

December 1, 1983

Coos Bay North Bend Water Board
PO Box 539
Coos Bay, OR 97420

Files Numbered
R-61527
63237

I am enclosing a form for use in making application for an extension of time limits under Permits Numbered R-8518 & 47095

The Water Resources Director is permitted by law to extend the time for completion of a project only upon a showing of reasonable diligence by the permittee. Therefore, you should fill out this application carefully and completely describing what has been accomplished.

The application must be submitted to this office with the statutory filing fee in the amount of \$100 for each permit.

Sincerely,



BRUCE A. ESTES, Supervisor
Survey/Certificate Section

BAE:wpc

690-10-115
6164A

COOS BAY-NORTH BEND WATER BOARD

2305 OCEAN BLVD., COOS BAY, OREGON 97420
PHONE 267-3128

C. W. HECKARD, Manager

REPLY TO
P. O. BOX 539
COOS BAY, OREGON 97420

RECEIVED

JAN 10 1983

WATER RESOURCES DEPT.
SALEM, OREGON


January 7, 1983

Mr. Chris L. Hughes
Oregon Water Resources Department
Mill Creek Office Park
555 13th Street N. E.
Salem, Oregon 97310

Dear Mr. Hughes:

Enclosed is permit no. R-8518 for correction as
per your telephone call of January 6, 1983.
Please return it to us when complete.

Very truly yours,



C. W. Heckard
Manager

cwh/jhc

Enclosure

378-2907
or
1-800-452-7813
(message line)

January 5, 1982

C.W. Heckard
Coos Bay - North Bend Water Board
2305 Ocean Boulevard
Coos Bay, OR 97420

Dear Mr. Heckard:

Your letter of January 3, was referred to me for review and, as per our telephone conversation on January 5, I am recommending to our Water Rights Division revision to your permits reflecting the dates and flashboard elevations indicated by you.

Since the revised date extends one month into what this Department normally considers the storm season, I would like to see your office issue a revised internal operating memorandum that includes the requirement for daily gate and spillway observations and the directive for pool release in the event of a high runoff.

Sincerely,

BARRY F. NORRIS
Administrator, Dam Safety

BFN:wpc
4348B

COOS BAY-NORTH BEND WATER BOARD

2305 OCEAN BLVD., COOS BAY, OREGON 97420
PHONE 267-3128

C. W. HECKARD, Manager

REPLY TO
P. O. BOX 539
COOS BAY, OREGON 97420

January 3, 1983

RECEIVED

JAN 4 1983

**WATER RESOURCES DEPT.
SALEM, OREGON**

Oregon Water Resources Department
Mill Creek Office Park
555 13th Street N. E.
Salem, Oregon 97310

Attention: Mr. Donald Buell

Gentlemen:

Subject: R8518 and 87095

Thank you for the permits referenced above. We have conducted a review of these documents and have discovered several items different than was given in earlier instructions by Gary Oberholtzer who made some in depth analyses of the application, discussed it with us and told us the following provisions would apply.

1. During the winter storm season the flashboards shall not be higher than elevation 79.1 feet MSL to allow for adequate spillway capacity to carry storms through the dam. The winter storm season for this purpose shall begin October 1 and end on March 1.
2. During that portion of the year other than the winter storm season, the flash boards shall not be higher than elevation 82.1 MSL.

You will note that after this agreement and understanding was made with Gary, I wrote the attached instructional memorandum which has been approved of by my Board and placed in effect. Please note that your statement requires all flashboards be removed from October 1 to April 1 of each year. We have a total flashboard height of 8 feet.

May we have you review these points and contact us if there is a change needed in our operational plan over that in the instructional memorandum?

Very truly yours,



C. W. Heckard
Manager

CWH/bs
enclosure

12
COOS BAY-NORTH BEND WATER BOARD

2305 OCEAN BLVD., COOS BAY, OREGON 97420
PHONE 267-3128

C. W. HECKARD, Manager

REPLY TO
P. O. BOX 539
COOS BAY, OREGON 97420

RECEIVED

JAN 4 1983

WATER RESOURCES DEPT.
SALEM, OREGON

MEMORANDUM

TO: Staff
FROM: C. W. Heckard
DATE: October 1, 1981

SUBJECT: OPERATIONAL POOL LEVELS FOR PONY CREEK DAMS

This memorandum shall be the basis for operational levels until superceded.

- A. Upper Pony Creek Dam -
The elevation of the top of the flashboards at this dam shall be in accordance with the following:
1. During the winter storm season the flashboards shall not be higher than elevation 79.1 feet MSL to allow for adequate spillway capacity to carry storms through the dam. The winter storm season for this purpose shall begin October 1 and end on March 1.
 2. During that portion of the year other than the winter storm season, the flashboards shall not be higher than elevation 82.1 feet MSL.
- B. Lower Pony Creek Dam -
The elevation of the top of the flashboards at this dam shall be in accordance with the following procedure:
1. Not higher than elevation 30.0 feet MSL at all times of the year.

cwh/jhp

December 22, 1982

Coos Bay-North Bend Water Board
PO Box 539
Coos Bay, OR 97420

R-61527 and 63237

R-8518 and 47095

578-3066
or
1-800-452-7813
(message line)

November 4, 1982

C. W. Heckard, Manager
Coos Bay-North Bend Water Board
PO Box 539
Coos Bay, OR 97420

Dear Mr. Heckard:

REFERENCE: Files R-61527 and 63237

Thank you for returning Applications R-61527 and 63237 and the accompanying maps.

Your applications are now in satisfactory form and will be considered for the issuance of permits with the next group to be processed.

Sincerely,

CHRIS L. HUGHES
Senior Water Rights Examiner

CLH:wpc

34018

COOS BAY-NORTH BEND WATER BOARD

2305 OCEAN BLVD., COOS BAY, OREGON 97420
PHONE 267-3128

C. W. HECKARD, Manager

REPLY TO
P. O. BOX 539
COOS BAY, OREGON 97420

RECEIVED

NOV 1 1982

WATER RESOURCES DEPT.
SALEM, OREGON

October 29, 1982

Oregon Water Resources Department
Mill Creek Office Park
555 13th Street N. E.
Salem, Oregon 97310

Attention: Mr. Chris L. Hughes,
Senior Water Rights Examiner

Gentlemen:

We are returning herewith application no. R-61527
and application no. 63237, plus the maps, cor-
rected in accordance with the instructions in
your letter of October 26, 1982.

If you have further questions, please contact us.

Very truly yours,



C. W. Heckard
Manager

Enclosures
cwh/jhc

Water Resources Department

MILL CREEK OFFICE PARK

555 13th STREET N.E., SALEM, OREGON 97310

PHONE

378-3066

OR

1-800-452-7813

(message line)

October 26, 1982

C. W. Heckard
Coos Bay-North Bend Water Board
PO Box 539
Coos Bay, OR 97420

Dear Mr. Heckard:

REFERENCE: Files R-61527 and 63237

In processing your applications for permits, a discrepancy was discovered which must be corrected before the permits can be issued.

The maps show the point of diversion (dam) in the NW 1/4 SW 1/4 of Section 28. The applications state that the dam is located in the SW 1/4 SW 1/4 of Section 28 and the distances of the location of the dam from the SW Corner of Section 28 as listed in Item 2 of Application 63237 and on the maps would place the dam in the SW 1/4 SW 1/4 of Section 28. Further, Mr. Phelts, over the phone on October 18, 1982, verified that these distances were correct.

If this is so, then the maps must be changed to show the correct location of the dam.

I am returning both applications and the maps for correction. The applications are endorsed so that in order to retain their priority dates they must be received in this office on or before December 27, 1982.

Sincerely,

CHRIS L. HUGHES
Senior Water Rights Examiner

CLH:wpc
enclosures
32328

COPY



Water Resources Department
MILL CREEK OFFICE PARK
555 13th STREET N.E., SALEM, OREGON 97310

PHONE 378-3066
or
1-800-452-7813
(message line)

September 29, 1982

C. W. Heckard, Manager
Coos Bay-North Bend Water Board
PO Box 539
Coos Bay, OR 97420

Dear Mr. Heckard:

REFERENCE: Files R-61527 and 63237

Thank you for returning corrected Application 63237.

Both applications are now in satisfactory form and will be considered for issuance of permits with the next group to be processed.

Sincerely,

CHRIS L. HUGHES
Senior Water Rights Examiner

CLH:wpc

0595B
2796B

Conference Onion skin

COPY

COOS BAY-NORTH BEND WATER BOARD

2305 OCEAN BLVD., COOS BAY, OREGON 97420
PHONE 267-3128

HECKARD, Manager

REPLY TO
P. O. BOX 539
COOS BAY, OREGON 97420

RECEIVED
SEP 21 1982
WATER RESOURCES DEPT.
SALEM, OREGON

September 20, 1982


Mr. Chris L. Hughes
Senior Water Rights Examiner
Oregon Water Resources Department
Mill Creek Office Park
555 13th Street N. E.
Salem, Oregon 97310

Dear Mr. Hughes:

We are returning herewith application no. 63237 amended
in accordance with your instructions of September 14.

Please process accordingly. Contact me if there are fur-
ther questions.

Very truly yours,



C. W. Heckard
Manager

Enclosure
cwh/jhc



Water Resources Department

MILL CREEK OFFICE PARK

555 13th STREET N.E., SALEM, OREGON 97310

PHONE 378-3066 or
1-800-452-7813
(message line)

September 14, 1982

C.W. Heckard, Manager
Coos Bay-North Bend Water Board
PO Box 539
Coos Bay, OR 97420

Dear Mr. Heckard:

REFERENCE: Files R-61527 and 63237

Application 63237 describing the proposed use of 465 acre-feet of water from Upper Pony Creek Reservoir for municipal water supply, together with the four maps, has been reviewed. I apologize for the delay in processing the application.

There is a problem with the application which must be corrected before the application can be considered for issuance of a permit.

According to the map showing the service area boundary, part of Township 24 South, Range 11 West should be included in Item 3 of the application. The map shows Sections 9, 16, 17, 19, 20, W $\frac{1}{2}$ 21, 30, and 31 as being within the service area boundary. Please add these sections to Item 3 of the application.

Please state in Item 6 of Application 63237 the population which uses the water within this service area boundary and the expected future demand.

Application R-61527 is in satisfactory form and will be considered for issuance of a permit when Application 63237 is received in proper form.

I am returning Application 63237 for completion. The application has been endorsed so that in order to retain its priority date, it must be received in this office on or before November 15, 1982.

Sincerely,

CHRIS L. HUGHES
Senior Water Rights Examiner

CLH:dam
enclosures

378-3066
or
1-800-452-7813
(message line)

Coos Bay-North Bend Water Board
PO Box 539
Coos Bay, OR 97420

REFERENCE: File 63237

We have received your application for use of water for municipal purposes along with the supporting data and fees. Our Receipt 29452 is enclosed. Your application has been filed and assigned number 63237.

Because of the many applications which have been filed in recent months, we are temporarily behind in our processing. Your application will be examined in detail as soon as possible. We will contact you if we need any additional information. If a permit is required to satisfy the conditions of a loan or land sale or if other emergency conditions exist, please let us know and we will attempt to process your application in the shortest possible time.

After examining your application, a permit may be issued without further correspondence if no additional information is required and it does not conflict with existing rights. The proposed appropriation will be subject to the Water Policy Review Board's Basin Program Statements, existing minimum flows, and demands of prior rights during periods of low water.

Thank you for your patience.

Sincerely,

RALPH H. JACKSON
Supervisor, Application/Permit Section
Water Rights Division

RHJ:wp
enclosure
0427A/1
9455A

COOS BAY-NORTH BEND WATER BOARD

2305 OCEAN BLVD., COOS BAY, OREGON 97420
PHONE 267-3128

HECKARD, Manager

REPLY TO
P. O. BOX 539
COOS BAY, OREGON 97420

Application No. 63237
Permit No.

January 25, 1982

RECEIVED

JAN 26 1982

WATER RESOURCES DEPT
SALEM, OREGON

Oregon Water Resources Department
Mill Creek Office Park
555 13th Street N. E.
Salem, Oregon 97310

Attention: Mr. Donald Buell,
Senior Water Rights Examiner


Gentlemen:

SUBJECT: R-61527

We are forwarding herewith application no. R-61527 along with the secondary application completed in accordance with the instructions in your letter of December 22, 1981.

Please process and return the appropriate documentation at your earliest convenience.

Very truly yours,



C. W. Heckard
Manager

Enclosures
cwh/jhc

RECEIVED

FEB 2 1982

WATER RESOURCES DEPT.
SALEM, OREGON

Application No. 163237

Permit No.

RECEIVED

STATE OF OREGON WATER RESOURCES DEPARTMENT RECEIVED

FEB 21 1982
WATER RESOURCES DEPARTMENT
SALEM, OREGON

Application for Permit to Appropriate Surface Water

WATER RESOURCES DEPARTMENT
SALEM, OREGON

COOS BAY-NORTH BEND WATER BOARD

(Name of Applicant)

of P. O. BOX 539

COOS BAY

(Mailing Address)

(City)

State of OREGON 97420

97420 (Zip Code)

Phone No. (503) 267-3128

do hereby

make application for a permit to appropriate the following described waters of the State of Oregon:

1. The source of the proposed appropriation is Upper Pony Creek Reservoir

CWH 10/24/82

a tributary of Pony Slough and Coos Bay

2. The point of diversion is to be located 880 ft. N and 200 ft. E

(N. or S.)

(E. or W.)

from the Southwest corner of Section 28

(Public Land Survey Corner)

(If there is more than one point of diversion, each must be described)

being within the SW 1/4 of the SW 1/4 of

CWH 10/24/82

Sec. 28 Tp. 25 S R. 13 W, W. M., in the county of Coos

(N. or S.)

(E. or W.)

3. Location of area to be irrigated, or place of use if other than irrigation.

Table with 5 columns: Township, Range, Section, List 1/4 1/4 of Section, List use and/or number of acres to be irrigated. Rows include 23S, 24S, 25S, 26S, 27S, 28S.

Form 690-1.0-1-77

27S

14W

1-5

"

27S

13W

1-6

"

27S

12W

5, 6

"

24S

11W

9, 16, 17, 19, 20, W 1/2 21, 30, 31

"

4. The amount of water which the applicant intends to apply to beneficial use is 465 acre feet

cubic feet per second.....
(If water is to be used from more than one source, give quantity from each)

5. The use to which the water is to be applied is Municipal Water Supply

6. DESCRIPTION OF WORKS

Include dimensions and type of construction of diversion dam and headgate, length and dimensions of supply ditch or pipeline, size and type of pump and motor, type of irrigation system to adequately describe the proposed distribution system.

The dimensions and all other details of the works are the same as in Reservoir Permit No. R-1064 except that the flash board slots have been altered to allow a two foot increase in pool level height to elevation 82.1 during the non-storm season. The pool levels will be managed in accordance with the attached instructional memorandum.

This source jointly with another source serves an area containing a population of 42,000 with an expected future water demand of 29 million gallons per day.

If for domestic use state number of families to be supplied.....

7. Construction work will begin on or before April, 1982

8. Construction work will be completed on or before April, 1987

9. The water will be completely applied to the proposed use on or before April, 1987

Application No. 63237

Permit No.

Remarks:.....

.....
.....
.....
.....
.....
.....
.....

This permit, when issued, is for the beneficial use of water. By law, the land use associated with this water use must be in compliance with statewide land-use goals and any local acknowledged land-use plan. It is possible that the land use you propose may not be allowed if it is not in keeping with the goals and the acknowledged plan. Your city or county planning agency can advise you about the land-use plan in your area.

COOS BAY-NORTH BEND WATER BOARD

Signature of Applicant

C. W. Heckard
C. W. HECKARD, MANAGER

This is to certify that I have examined the foregoing application, together with the accompanying maps and data, and return the same for..... completion

In order to retain its priority, this application must be returned to the Water Resources Director with corrections on or before November 15 December 27, 1982.....

WITNESS my hand this 26th October 82
14th September 82

James E. Sexson Water Resources Director

By *Chris L. Hughes*
CHRIS L. HUGHES

RECEIVED

SEP 21 1982

WATER RESOURCES DEPT.
SALEM, OREGON

RECEIVED

NOV 1 1982

WATER RESOURCES DEPT.
SALEM, OREGON

This instrument was first received in the office of the Water Resources Director at Salem, Oregon, on the

2nd day of February, 1982, at 3:30 o'clock
A.M.

Application No. 63037

Permit No.

Application No. 65237

Permit No.

Permit to Appropriate the Public Waters of the State of Oregon

This is to certify that I have examined the foregoing application and do hereby grant the same SUBJECT TO EXISTING RIGHTS INCLUDING THE EXISTING FLOW POLICIES ESTABLISHED BY THE WATER POLICY REVIEW BOARD and the following limitations and conditions:

The right herein granted is limited to the amount of water which can be applied to beneficial use and shall not exceed 465.0 ac ft stored water only cubic feet per second measured at the point of diversion from the

stream, or its equivalent in case of rotation with other water users, from Upper Perry Creek Reservoir as set under Permit R-1064 and enlarged under App. R-152 Permit R-

The use to which this water is to be applied is

If for irrigation, this appropriation shall be limited to of one cubic foot per second or its equivalent for each acre irrigated

and shall be subject to such reasonable rotation system as may be ordered by the proper state officer.

The priority date of this permit is Feb. 2, 1982

Actual construction work shall begin on or before and shall thereafter be prosecuted with reasonable diligence and be completed on or before October 1, 19

Complete application of the water to the proposed use shall be made on or before October 1, 19

WITNESS my hand this day of, 19

RAY A

Sur

See R - 61527

R

Application No. 63237

Permit No. 47095

2/2/82

Name Coos Bay-North Bend Water Board

Address PO Box 539; Coos Bay, OR 97420

Assigned

Address

Beginning construction NOV 23 1983

Completion of construction OCT 1 1984

Extended to

Complete application of water OCT 1 1985

Extended to

Application No. 63237

Permit No.

RECEIVED

STATE OF OREGON WATER RESOURCES DEPARTMENT

RECEIVED

FEB 2 1982
WATER RESOURCES DEPT
SALEM, OREGON

Application for Permit to Appropriate Surface Water

JAN 26 1982

WATER RESOURCES DEPT
SALEM, OREGON

I, COOS BAY-NORTH BEND WATER BOARD

of P. O. BOX 539 COOS BAY
(Mailing Address) (City)

State of OREGON 97420 Phone No. (503) 267-3128 do hereby
(Zip Code)

make application for a permit to appropriate the following described waters of the State of Oregon:

1. The source of the proposed appropriation is Upper Pony Creek Reservoir
a tributary of Pony Slough and Coos Bay

2. The point of diversion is to be located 880 ft. N and 200 ft. E
(N. or S.) (E. or W.)
from the Southwest corner of Section 28
(Public Land Survey Corner)

(If there is more than one point of diversion, each must be described)

being within the SW 1/4 of the SW 1/4 of
Sec. 28 Tp. 25 S R. 13 W, W. M., in the county of Coos

3. Location of area to be irrigated, or place of use if other than irrigation.

Township	Range	Section	List 1/4 1/4 of Section	List use and/or number of acres to be irrigated
23S	13W	25-27, 33-36		Municipal Water Supply
23S	12W	31		"
24S	13W	all sections		"
24S	12W	6-9, 16-36		"
25S	14W	all sections		"
25S	13W	all sections		"
25S	12W	all sections except 1, 12, 13, 24, 25, 33-36		"
26S	14W	all sections		"
26S	13W	all sections		"
26S	12W	5-8, 17-20, 29-32		"

Form 690, 1-0-1-77

27S	14W	1-5		"
27S	13W	1-6		"
27S	12W	5, 6		"
24S	11W	9, 16, 17, 19, 20, W 1/2 21, 30, 31		"

CWH
10/24/82
CWH
10/24/82

4. The amount of water which the applicant intends to apply to beneficial use is 465 acre feet
cubic feet per second.....
(If water is to be used from more than one source, give quantity from each)

5. The use to which the water is to be applied is Municipal Water Supply

6. **DESCRIPTION OF WORKS**

Include dimensions and type of construction of diversion dam and headgate, length and dimensions of supply ditch or pipeline, size and type of pump and motor, type of irrigation system to adequately describe the proposed distribution system.

The dimensions and all other details of the works are the same as in Reservoir Permit No. R-1064 except that the flash board slots have been altered to allow a two foot increase in pool level height to elevation 82.1 during the non-storm season. The pool levels will be managed in accordance with the attached instructional memorandum.

This source jointly with another source serves an area containing a population of 42,000 with an expected future water demand of 29 million gallons per day.

If for domestic use state number of families to be supplied

7. Construction work will begin on or before April, 1982

8. Construction work will be completed on or before April, 1987

9. The water will be completely applied to the proposed use on or before April, 1987

Application No. 63237

Permit No.

Remarks:

.....
.....
.....
.....
.....
.....
.....

This permit, when issued, is for the beneficial use of water. By law, the land use associated with this water use must be in compliance with statewide land-use goals and any local acknowledged land-use plan. It is possible that the land use you propose may not be allowed if it is not in keeping with the goals and the acknowledged plan. Your city or county planning agency can advise you about the land-use plan in your area.

COOS BAY-NORTH BEND WATER BOARD

Signature of Applicant

C.W. Heckard
C. W. HECKARD, MANAGER

This is to certify that I have examined the foregoing application, together with the accompanying maps and data, and return the same for..... completion

In order to retain its priority, this application must be returned to the Water Resources Director with corrections on or before ~~November-15~~ December 27, 1982

WITNESS my hand this 26th day of October, 1982
14th day of September, 1982

James E. Sexson Water Resources Director

By *Chris L. Hughes*
CHRIS L. HUGHES

RECEIVED

SEP 21 1982

WATER RESOURCES DEPT.
SALEM, OREGON

RECEIVED

NOV 1 1982

WATER RESOURCES DEPT.
SALEM, OREGON

This instrument was first received in the office of the Water Resources Director at Salem, Oregon, on the

2nd day of February, 1982, at 8:30 o'clock
A.M.

Application No. 63237

Permit No.

Application No. 63237

Permit No. PC

Permit to appropriate the Public Waters of the State of Oregon

This is to certify that I have examined the foregoing application and do hereby grant the same SUBJECT TO EXISTING RIGHTS INCLUDING THE EXISTING FLOW POLICIES ESTABLISHED BY THE WATER POLICY REVIEW BOARD and the following limitations and conditions:

The right herein granted is limited to the amount of water which can be applied to beneficial use and shall not exceed 465.0 ac ft stored water only cubic feet per second measured at the point of diversion from the

stream, or its equivalent in case of rotation with other water users, from Upper Peng Creek

Revised const. under Permit R-1064 and enlarged

Permit R-61527, Permit R-

The use to which this water is to be applied is municipal use

If for irrigation, this appropriation shall be limited to of one cubic foot per second or its equivalent for each acre irrigated

and shall be subject to such reasonable rotation system as may be ordered by the proper state officer.

The priority date of this permit is Feb. 2, 1982

Actual construction work shall begin on or before and shall thereafter be prosecuted with reasonable diligence and be completed on or before October 1, 19

Complete application of the water to the proposed use shall be made on or before October 1, 19

WITNESS my hand this day of, 19

RAH A