

Application for a Permit to Use Surface Water



Oregon Water Resources Department
725 Summer Street NE, Suite A
Salem, Oregon 97301-1266
503-986-0900
www.oregon.gov/OWRD

SECTION 1: APPLICANT INFORMATION AND SIGNATURE

Applicant

NAME Ryan Cheeke		PHONE (HM) (541) 990-7168	
PHONE (WK)	CELL	FAX	
ADDRESS 25617 Wonderly Lane			
CITY Philomath	STATE OR	ZIP 97330	E-MAIL * Rcheeke@gmail.com

RECEIVED
JAN 23 2023
OWRD

Organization

NAME		PHONE	FAX
ADDRESS			CELL
CITY	STATE	ZIP	E-MAIL *

Agent – The agent is authorized to represent the applicant in all matters relating to this application.

AGENT / BUSINESS NAME JD McGee, Inc.		PHONE (541) 929-4226	FAX (541) 929-4227
ADDRESS 1215 Main St, P.O. Box 1472			CELL
CITY Philomath	STATE OR	ZIP 97370	E-MAIL * johnmcgee@jdmcgee.com



Note: Attach multiple copies as needed

* By providing an e-mail address, consent is given to receive all correspondence from the Department electronically. (Paper copies of the proposed and final order documents will also be mailed.)

By my signature below I confirm that I understand:

- I am asking to use water specifically as described in this application.
- Evaluation of this application will be based on information provided in the application.
- I cannot legally use water until the Water Resources Department issues a permit.
- The Department encourages all applicants to wait for a permit to be issued before beginning construction of any proposed diversion. Acceptance of this application does not guarantee a permit will be issued.
- If I begin construction prior to the issuance of a permit, I assume all risks associated with my actions.
- If I receive a permit, I must not waste water.
- If development of the water use is not according to the terms of the permit, the permit can be cancelled.
- The water use must be compatible with local comprehensive land use plans.
- Even if the Department issues a permit, I may have to stop using water to allow senior water right holders to receive water to which they are entitled.

I (we) affirm that the information contained in this application is true and accurate

	Ryan Cheeke	1-10-2023
Applicant Signature	Print Name and Title if applicable	Date
	Stacie M. Cheeke	1-10-2023
Applicant Signature	Print Name and Title if applicable	Date

For Department Use: App. Number: _____

SECTION 2: PROPERTY OWNERSHIP

Please indicate if you own all the lands associated with the project from which the water is to be diverted, conveyed, and used.

RECEIVED

JAN 23 2023

OWRD

- YES, there are no encumbrances.
- YES, the land is encumbered by easements, rights of way, roads or other encumbrances.
- NO, I have a recorded easement or written authorization permitting access.
- NO, I do not currently have written authorization or easement permitting access.
- NO, written authorization or an easement is not necessary, because the only affected lands I do not own are state-owned submersible lands, and this application is for irrigation and/or domestic use only (ORS 274.040).
- NO, because water is to be diverted, conveyed, and/or used only on federal lands.

Affected Landowners: List the names and mailing addresses of all owners of any lands that are not owned by the applicant and that are crossed by the proposed ditch, canal or other work, even if the applicant has obtained written authorization or an easement from the owner. *(Attach additional sheets if necessary).*

Legal Description: You must provide the legal description of: 1. The property from which the water is to be diverted, 2. Any property crossed by the proposed ditch, canal or other work, and 3. Any property on which the water is to be used as depicted on the map.

SECTION 3: SOURCE OF WATER

A. Proposed Source of Water

Provide the commonly used name of the water body from which water will be diverted, and the name of the stream or lake it flows into (if unnamed, say so), and the locations of the point of diversion (POD):

Source 1: McKenzie River	Tributary to: Willamette
TRSQQ of POD: 17S03W09NENE	
Source 2: Muddy Creek	Tributary to: Willamette
TRSQQ of POD: 15S03W30SWNE	

If any source listed above is stored water that is authorized under a water right permit, certificate, or decree, attach a copy of the document or list the document number (for decrees, list the volume, page and/or decree name).

Water proposed to be diverted from the McKenzie River will be stored water from the Willamette River Basin Project. I am applying to the U.S. Bureau of Reclamation for stored water and will provide the contract once received.

B. Applications to Use Stored Water

Do you, or will you, own the reservoir(s) described in Section 3A above?

- Yes. No. (Enclose a copy of your written notification to the operator of the reservoir of your intent to file this application, which should have been mailed or delivered to the operator.)

If *all* sources listed in Section 3A are stored water, the Department will review your application using the expedited process provided in ORS 537.147, unless you check the box below. Please see the instruction booklet for more information.

- By checking this box, you are requesting that the Department process your application under the standard process outlined in ORS 537.150 and 537.153, rather than the expedited process provided by ORS 537.147. To file an application under the standard process, you must enclose the following:

- A copy of a signed non-expired contract or other agreement with the owner of the reservoir (if not you) to impound the volume of water you propose to use in this application.
- A copy of your written agreement with the party (if any) delivering the water from the reservoir to you.

SECTION 4: SENSITIVE, THREATENED OR ENDANGERED FISH SPECIES PUBLIC INTEREST INFORMATION

This information must be provided for your application to be accepted as complete. The Water Resources Department will determine whether the proposed use will impair or be detrimental to the public interest with regard to sensitive, threatened or endangered fish species.

To answer the following questions, use the map provided in [Attachment 3](#) or the link below to determine whether the proposed point of diversion (POD) is located in an area where the Upper Columbia, the Lower Columbia, and/or the Statewide public interest rules apply.

For more detailed information, click on the following link and enter the T,R,S,QQ or the Lat/Long of a POD and click on "Submit" to retrieve a report that will show which section, if any, of the rules apply:
https://apps.wrd.state.or.us/apps/misc/lkp_trsq features/

If you need help to determine in which area the proposed POD is located, please call the customer service desk at (503) 986-0900.

Upper Columbia - OAR 690-033-0115 thru -0130

Is the POD located in an area where the Upper Columbia Rules apply?

- Yes No

If **yes, you are notified** that the Water Resources Department will consult with numerous federal, state, local and tribal governmental entities so it may determine whether the proposed use is consistent with the "Columbia River Basin Fish and Wildlife Program" adopted by the Northwest Power Planning Council in 1994 for the protection and recovery of listed fish species. The application may be denied, heavily conditioned, or if appropriate, mitigation for impacts may be needed to obtain approval for the proposed use.

If yes,

- I understand that the proposed use does not involve appropriation of direct streamflow during the time period April 15 to September 30, except as provided in OAR 690-033-0140.
- I understand that I will install, operate and maintain a fish screen and fish passage as listed in ORS 498.301 through 498.346, and 509.580 through 509.910, to the specifications and extent required by Oregon Department of Fish and Wildlife, prior to diversion of water under any permit issued pursuant to this application.
- I understand that the Oregon Department of Environmental Quality will review my application to determine if the proposed use complies with existing state and federal water quality standards.
- I understand that I will install and maintain water use measurement and recording devices as required by the Water Resources Department, and comply with recording and reporting permit condition requirements.

RECEIVED

JAN 23 2023

OWRD

Lower Columbia - OAR 690-033-0220 thru -0230

Is the POD located in an area where the Lower Columbia rules apply?

Yes No

If yes, you are notified that that the Water Resources Department will determine, by reviewing recovery plans, the Columbia River Basin Fish and Wildlife Program, and regional restoration programs applicable to threatened or endangered fish species, in coordination with state and federal agencies, as appropriate, whether the proposed use is detrimental to the protection or recovery of a threatened or endangered fish species and whether the use can be conditioned or mitigated to avoid the detriment.

If a permit is issued, it will likely contain conditions to ensure the water use complies with existing state and federal water quality standards; and water use measurement, recording and reporting required by the Water Resources Department. The application may be denied, or if appropriate, mitigation for impacts may be needed to obtain approval of the proposed use.

If yes, provide the following information (the information must be provided with the application to be considered complete).

Yes No The proposed use is for more than **one** cubic foot per second (448.8 gpm) and is not subject to the requirements of OAR 690, Division 86 (Water Management and Conservation Plans).

If yes, provide a description of the measures to be taken to assure reasonably efficient water use:

Irrigation will be scheduled and monitored to ensure the irrigation system only runs when water is needed.

Statewide - OAR 690-033-0330 thru -0340

Is the POD located in an area where the Statewide rules apply?

Yes No

If yes, the Water Resources Department will determine whether the proposed use will occur in an area where endangered, threatened or sensitive fish species are located. If so, the Water Resources Department, Department of Fish and Wildlife, Department of Environmental Quality, and the Department of Agriculture will recommend conditions required to achieve "no loss of essential habitat of threatened and endangered (T&E) fish species," or "no net loss of essential habitat of sensitive (S) fish species." If conditions cannot be identified that meet the standards of no loss of essential T & E fish habitat or no net loss of essential S fish habitat, the agencies will recommend denial of the application unless they conclude that the proposed use would not harm the species.

For Department Use: App. Number: _____

RECEIVED

JAN 23 2023

OWRD

For Department Use: App. Number: _____

SECTION 5: WATER USE

Provide the amount of water you propose to use from each source, for each use, in cubic feet-per-second (cfs) or gallons-per-minute (gpm). If the proposed use is from storage, provide the amount in acre-feet (af):
 (1 cfs equals 448.8 gpm. 1 acre-foot equals 325,851 gallons or 43,560 cubic feet)

SOURCE	USE	PERIOD OF USE	AMOUNT
McKenzie River	Irrigation	March 1 – October 31	566.5 <input type="checkbox"/> cfs <input type="checkbox"/> gpm <input checked="" type="checkbox"/> af
			<input type="checkbox"/> cfs <input type="checkbox"/> gpm <input type="checkbox"/> af
			<input type="checkbox"/> cfs <input type="checkbox"/> gpm <input type="checkbox"/> af
			<input type="checkbox"/> cfs <input type="checkbox"/> gpm <input type="checkbox"/> af

Please indicate the number of primary, supplemental and/or nursery acres to be irrigated.
 Primary: 226.6 Acres Supplemental: _____ Acres Nursery Use: _____ Acres
 If supplemental acres are listed, provide the Permit or Certificate number of the underlying primary water right(s):
 Indicate the maximum total number of acre-feet you expect to use in an irrigation season: 566.5

- If the use is **municipal or quasi-municipal**, attach **Form M**
- If the use is **domestic**, indicate the number of households:
- If the use is **mining**, describe what is being mined and the method(s) of extraction:

RECEIVED

JAN 23 2023

OWRD

SECTION 6: WATER MANAGEMENT

A. Diversion and Conveyance

What equipment will you use to pump water from your source?

- Pump (give horsepower and type): Electric 60 hp centrifugal pump
- Other means (describe):

Provide a description of the proposed means of diversion, construction, and operation of the diversion works and conveyance of water.

The initial point of diversion (POD) is through the Muddy Creek Irrigation Project (MCIP) POD located in the NE ¼ of the NE ¼ of Section 9, Township 17 South, Range 3 West, Willamette Meridian. Water will be conveyed by contract through the MCIP ditch system and diverted at the Cheeke POD (POD 2 on Exhibit Map 1) located in Tax Lot 100 on Tax Map 15S03W30. The Cheeke POD is will be equipped with a pump and fish screen. The water to irrigate the land outlined in this application will be piped using the buried PVC pipes that will serve either a pivot or a linear sprinkler irrigation system.

B. Application Method

What equipment and method of application will be used? (e.g., drip, wheel line, high-pressure sprinkler)
Pivot or linear sprinkler irrigation system

For Department Use: App. Number: _____

C. Conservation

Please describe why the amount of water requested is needed and measures you propose to: prevent waste; measure the amount of water diverted; prevent damage to public uses of affected surface waters.

Irrigation scheduling will be used to determine the crop water demand and the irrigation system will operate only when water is needed. The length of set will be adjusted to meet the needs of the pasture and row crops. The volume of water applied will be less when the crop is young and will increase as the crop matures. Using less-than-full irrigation will be considered to reduce the water requirements.

SECTION 7: RESOURCE PROTECTION

In granting permission to use water from a stream or lake, the state encourages, and in some instances requires, careful control of activities that may affect the waterway or streamside area. See instruction guide for a list of possible permit requirements from other agencies. Please indicate any of the practices you plan to undertake to protect water resources:

- Diversion will be screened per ODFW specifications in ORS 498.301 through 498.346 to prevent uptake of fish and other aquatic life.
Describe planned actions: A fish screen will be installed at the pump inlet on the MCIP ditch to meet ODFW and NOAA fisheries requirements to avoid entrapping aquatic organisms.
- Excavation or clearing of banks will be kept to a minimum to protect riparian or streamside areas.
Note: If disturbed area is more than one acre, applicant should contact the Department of Environmental Quality to determine if a 1200C permit is required.
Describe planned actions and additional permits required for project implementation: Construction activities will occur away from the bank of the MCIP ditch.
- Operating equipment in a water body will be managed and timed to prevent damage to aquatic life.
Describe planned actions and additional permits required for project implementation: No in water construction will occur.
- Water quality will be protected by preventing erosion and run-off of waste or chemical products.
Describe planned actions: The sprinkler system will be regulated to prevent run off and if any chemical products are injected into the irrigation system a back-flow prevention system will be used.
- List other federal and state permits or contracts to be obtained, if a water right permit is granted.
An application for Stored Water in the Willamette Basin from the U.S. Bureau of Reclamation will be submitted.

SECTION 8: PROJECT SCHEDULE

- a) Date construction will begin: April 1, 2024
- b) Date construction will be completed: September 1, 2024
- c) Date beneficial water use will begin: September 15, 2024

SECTION 9: WITHIN A DISTRICT

- Check here if the point of diversion or place of use are located within or are served by an irrigation or other water district.

Irrigation District Name	Address	
City	State	Zip

SECTION 10: REMARKS

Use this space to clarify any information you have provided in the application. (*Attach additional sheets if necessary*).

RECEIVED
 JAN 23 2023
 OWRD

Land Use Information Form



Oregon Water Resources Department
725 Summer Street NE, Suite A
Salem, Oregon 97301-1266
503-986-0900
www.oregon.gov/OWRD

RECEIVED

JAN 23 2023

OWRD

NOTE TO APPLICANTS


In order for your application to be processed by the Water Resources Department (WRD), this Land Use Information Form must be completed by a local government planning official in the jurisdiction(s) where your water right will be used and developed. The planning official may choose to complete the form while you wait, or return the receipt stub to you. Applications received by WRD without the Land Use Form or the receipt stub will be returned to you. Please be aware that your application will not be approved without land use approval.

This form is NOT required if:

- 1) Water is to be diverted, conveyed, and/or used only on federal lands; **OR**
- 2) The application is for a water right transfer, allocation of conserved water, exchange, permit amendment, or groundwater registration modification, and all of the following apply:
 - a) The existing and proposed water use is located entirely within lands zoned for exclusive farm-use or within an irrigation district;
 - b) The application involves a change in place of use only;
 - c) The change does not involve the placement or modification of structures, including but not limited to water diversion, impoundment, distribution facilities, water wells and well houses; and
 - d) The application involves irrigation water uses only.

NOTE TO LOCAL GOVERNMENTS

The person presenting the attached Land Use Information Form is applying for or modifying a water right. The Water Resources Department (WRD) requires its applicants to obtain land use information to be sure the water rights do not result in land uses that are incompatible with your comprehensive plan. Please complete the form or detach the receipt stub and return it to the applicant for inclusion in their water right application. You will receive notice once the applicant formally submits his or her request to the WRD. The notice will give more information about WRD's water rights process and provide additional comment opportunities. You will have 30 days from the date of the notice to complete the land use form and return it to the WRD. If no land use information is received from you within that 30-day period, the WRD may presume the land use associated with the proposed water right is compatible with your comprehensive plan. Your attention to this request for information is greatly appreciated by the Water Resources Department. If you have any questions concerning this form, please contact the WRD's Customer Service Group at 503-986-0900.



Land Use Information Form

Attachment 2: Land Use Information Form



Oregon Water Resources Department
 725 Summer Street NE, Suite A
 Salem, Oregon 97301-1266
 503-986-0900
 www.oregon.gov/OWRD

RECEIVED
 JAN 23 2023

Applicant

NAME Ryan Cheeke		PHONE (HM) (541) 990-7168	
PHONE (WK)	CELL	FAX	
ADDRESS 25617 Wonderly Lane			
CITY Philomath	STATE OR	ZIP 97370	E-MAIL* Rcheeke@gmail.com

OWRD

A. Land and Location

Please include the following information for all tax lots where water will be diverted (taken from its source), conveyed (transported), and/or used or developed. Applicants for municipal use, or irrigation uses within irrigation districts may substitute existing and proposed service-area boundaries for the tax-lot information requested below.

Township	Range	Section	¼ ¼	Tax Lot #	Plan Designation (e.g., Rural Residential/RR-5)	Water to be:			Proposed Land Use:
15S	3W	30	SWNE	100	EFU	<input checked="" type="checkbox"/> Diverted	<input checked="" type="checkbox"/> Conveyed	<input checked="" type="checkbox"/> Used	Farming
15S	3W	19 30	SWSE, SESE NENE, NWNE, SENE	100	EFU	<input type="checkbox"/> Diverted	<input checked="" type="checkbox"/> Conveyed	<input checked="" type="checkbox"/> Used	Farming
15S	3W	19	NESE, NWSE, SWSE, SESE	400	EFU	<input type="checkbox"/> Diverted	<input checked="" type="checkbox"/> Conveyed	<input checked="" type="checkbox"/> Used	Farming
15S	3W	19	NESE, NWSE	401	EFU	<input type="checkbox"/> Diverted	<input checked="" type="checkbox"/> Conveyed	<input checked="" type="checkbox"/> Used	Farming

List all counties and cities where water is proposed to be diverted, conveyed, and/or used or developed:

B. Description of Proposed Use

Type of application to be filed with the Water Resources Department:

- Permit to Use or Store Water
 Water Right Transfer
 Permit Amendment or Groundwater Registration Modification
 Limited Water Use License
 Allocation of Conserved Water
 Exchange of Water

Source of water: Reservoir/Pond
 Groundwater
 Surface Water (name) Muddy Creek

Estimated quantity of water needed: 566.5
 cubic feet per second
 gallons per minute
 acre-feet

Intended use of water: Irrigation
 Commercial
 Industrial
 Domestic for ____ household(s)
 Municipal
 Quasi-Municipal
 Instream
 Other ____

Briefly describe:

A low pressure irrigation system will supply water for use to irrigate grass seed crops and fescue for pasture.

For Local Government Use Only

The following section must be completed by a planning official from each county and city listed unless the project will be located entirely within the city limits. In that case, only the city planning agency must complete this form. This deals only with the local land use plan. Do not include approval for activities such as building or grading permits.

Please check the appropriate box below and provide the requested information

- Land uses to be served by the proposed water uses (including proposed construction) are allowed outright or are not regulated by your comprehensive plan. Cite applicable ordinance section(s): LCC 928.310(8)(1).
- Land uses to be served by the proposed water uses (including proposed construction) involve discretionary land use approvals as listed in the table below. (Please attach documentation of applicable land use approvals which have already been obtained. Record of Action/land use decision and accompanying findings are sufficient.) **If approvals have been obtained but all appeal periods have not ended, check "Being pursued."**

Type of Land Use Approval Needed (e.g., plan amendments, rezones, conditional-use permits, etc.)	Cite Most Significant, Applicable Plan Policies & Ordinance Section References	Land Use Approval:	
		<input type="checkbox"/> Obtained <input type="checkbox"/> Denied	<input type="checkbox"/> Being Pursued <input type="checkbox"/> Not Being Pursued
		<input type="checkbox"/> Obtained <input type="checkbox"/> Denied	<input type="checkbox"/> Being Pursued <input type="checkbox"/> Not Being Pursued
	RECEIVED	<input type="checkbox"/> Obtained <input type="checkbox"/> Denied	<input type="checkbox"/> Being Pursued <input type="checkbox"/> Not Being Pursued
	JAN 23 2023	<input type="checkbox"/> Obtained <input type="checkbox"/> Denied	<input type="checkbox"/> Being Pursued <input type="checkbox"/> Not Being Pursued
	OWRD	<input type="checkbox"/> Obtained <input type="checkbox"/> Denied	<input type="checkbox"/> Being Pursued <input type="checkbox"/> Not Being Pursued

Local governments are invited to express special land use concerns or make recommendations to the Water Resources Department regarding this proposed use of water below, or on a separate sheet.

NAME <u>Kate Bentz</u>	TITLE: <u>Assistant Planner</u>
SIGNATURE <u>[Signature]</u>	PHONE: <u>541.967.3816</u>
GOVERNMENT ENTITY <u>Linn County</u>	DATE: <u>1/12/23</u>

Note to local government representative: Please complete this form or sign the receipt below and return it to the applicant. If you sign the receipt, you will have 30 days from the Water Resources Department's notice date to return the completed Land Use Information Form or WRD may presume the land use associated with the proposed use of water is compatible with local comprehensive plans.

Receipt for Request for Land Use Information

Applicant name: _____

City or County: _____ Staff contact: _____

Signature: _____ Phone: _____ Date: _____

Attachment 2: Land Use Information Form

Note to applicant: If the Land Use Information Form cannot be completed while you wait, please have a local government representative sign the receipt at the bottom of the next page and include it with the application filed with the Water Resources Department.

RECEIVED

JAN 23 2023

OWRD

RECEIVED

JAN 23 2023

OWRD

This page left intentionally blank.

CONTRACT DATA SHEET



Bureau of Reclamation
Attn: PN-6324
1150 N. Curtis Road
Boise, ID 83706-1234
208-378-5344

RECLAMATION
Managing Water in the West

RECEIVED

JAN 23 2023

OWRD

1. Applicant Information:

A. Landowners

- 1) Name of Landowner(s): Ryan Cheeke
- 2) Address: 25617 Wonderly Lane, Philomath, OR 97370
- 3) Mailing Address (if different): _____
- 4) Taxpayer Identification Number(s): _____
(Social Security Number or Employer Identification Number¹)
- 5) Do you own all of the land where you propose to divert and make use of water? Yes

B. Water User Organizations (e.g., Irrigation Districts, Ditch/Canal Companies, Water Control Districts, Water User Associations & Cooperatives, Irrigation Improvement Districts, and similar entities organized according to State Law)

- 1) Name of Organization: _____
- 2) Name & Title of Applicant: _____
- 3) Mailing Address of Organization: _____
- 4) Taxpayer Identification Number: _____
(Social Security Number or Employer Identification Number)
- 5) Please provide the following information:
 - (a) A description of the area served by the organization (location, total acreage, number of water users, prominent crops, etc.)
 - (b) Copy of organization by-laws, articles of incorporation (if applicable), board resolution authorizing the applicant to represent and bind the organization under contract with the United States.

2. Source of water (name of stream, river): McKenzie River

3. Proposed point of diversion: 140 feet South and 120 feet East of NE
corner of Section 9, Township 17S, Range 3W, Willamette Meridian.

4. A water right permit to divert storage water is required. Application or file number with Oregon Water Resources Department (OWRD) if you have applied for a permit to divert storage water: In Process/Will
send when known

5. Include a map of lands and diversion points. (Same as required by OWRD for application of surface/ground water permit).

6. Do you currently hold a right to natural flows for irrigating the property described herein? No
If yes, what is/are the priority date(s)? _____

7. Total quantity of water from storage requested: 566.5 acre-feet.

8. Location of land to be irrigated in each 40-acre tract:

TOWNSHIP	RANGE	SECTION	40-ACRE TRACT (1/4) (1/4)	NO. of ACRES	TYPE of IRRIGATED CROP
15S	3W	19	NE, SE	22.3	
15S	3W	19	NW, SE	38.5	
15S	3W	19	SW, SE	39.8	
15S	3W	19	SE, SE	36.7	
15S	3W	30	NE, NE	39.8	RECEIVED
15S	3W	30	NW, NE	29.7	JAN 23 2023
15S	3W	30	SW, NE	0.6	
15S	3W	30	SE, NE	19.2	OWRD

9. What is the present use of the land identified above? (farming; idle [fallow cultivated land]; native [appears never to have been tilled]; planted pasture or other [please specify]).
Farming

10. Is the land identified above currently being irrigated? No If yes, what is the source? (natural flows, wells, etc.) _____

11. Diversion must be screened to prevent uptake of fish and other aquatic life. Describe plan(s) to comply with State/Federal fish screen standards: A fish screen will be installed at the point of diversion to prevent uptake of fish and other aquatic life.

12. Telephone number where you can be reached during the day: (541) 990 - 7168

Before returning the completed Contract Data Sheet to the address provided on page 1, please ensure you have:

- ANSWERED ALL QUESTIONS COMPLETELY
- ATTACHED AND IDENTIFIED ADDITIONAL SHEET(S) AS NECESSARY
- ATTACHED THE REQUIRED MAP
- SUBMIT PAYMENT FOR THE APPROPRIATE CONTRACT ADMINISTRATION FEE². MAKE CHECK PAYABLE TO THE U.S. BUREAU OF RECLAMATION

¹ Section 31001.(i) of the Debt Collection Improvement Act of 1996 (Chapter 10 of Pub. L. 104-134) requires each contractor with an agency of the United States to furnish their taxpayer identifying number (social security number or employer identification number) and each agency to disclose to that contractor its intent to use such number for purposes of collecting and reporting on any delinquent amounts arising out of such contractor's relationship with the Government.

² The minimum contract administration fee for most applications is \$100. However, from time to time this fee may be revised to cover the costs of the United States. We recommend you contact this office to verify the current minimum contract administration fee. If the costs to the United States of evaluating the application are in excess of the minimum contract administration fee, an estimate of the reimbursable costs for which advance payment is required will be provided to the applicant.



Parcel Information

Parcel #:	0320974
Tax Lot:	15S03W1900400
Site Address:	OR 97446
Owner:	Cheeke, Ryan P T Cheeke, Stacie Marie 25081 SW Airport Ave Philomath OR 97370 - 9587
Twn/Range/Section:	15S / 03W / 19
Parcel Size:	80.00 Acres (3,484,800 SqFt)
Lot:	1
Census Tract/Block:	030600 / 3057
Levy Code Area:	00702
Levy Rate:	13.5478
Market Value Land:	\$632,530.00
Market Value Impr:	\$0.00
Market Value Total:	\$632,530.00
Assessed Value:	\$82,666.00

Tax Information

Tax Year	Annual Tax
2022	\$1,119.93
2021	\$1,081.80
2020	\$1,065.92

Legal

- LOT 1

RECEIVED
JAN 23 2023
OWRD

Land

Land Use:	500 - HBU FARM NO SPECIAL ASSMT VACANT	Zoning:	County-EFU - Exclusive Farm Use
Watershed:	Muddy Creek-Willamette River	Std Land Use:	AMSC - Agricultural Misc
Recreation:		School District:	7 - Harrisburg
Primary School:	HARRISBURG ELEMENTARY SCHOOL	Middle School:	HARRISBURG MIDDLE SCHOOL
High School:	HARRISBURG HIGH SCHOOL		

Improvement

Year Built:	Stories:	Finished Area:
Bedrooms:	Bathrooms:	Pool:
Bldg Type:		

Transfer Information

Rec. Date: 11/30/2021	Sale Price:	Doc Num: 27373	Doc Type: Deed
Owner: Ryan P T Cheeke		Grantor: GRIMES ROY E	
Orig. Loan Amt: \$1,100,000.00		Title Co: FIRST AMERICAN	
Finance Type: ADJ	Loan Type: Conventional	Lender: NORTHWEST FARM CREDIT SVCS FLCA	

Sentry Dynamics, Inc. and its customers make no representations, warranties or conditions, express or implied, as to the accuracy or completeness of information contained in this report.



Parcel Information

Parcel #:	0320982
Tax Lot:	15S03W1900401
Site Address:	OR 97446
Owner:	Cheeke, Ryan Pierre Thomas Cheeke, Stacie Et Al 25617 Wonderly Ln Philomath OR 97370 - 9507
TwN/Range/Section:	15S / 03W / 19
Parcel Size:	20.17 Acres (878,605 SqFt)
Lot:	
Census Tract/Block:	030600 / 3057
Levy Code Area:	00702
Levy Rate:	13.5478
Market Value Land:	\$153,340.00
Market Value Impr:	\$5,340.00
Market Value Total:	\$158,680.00
Assessed Value:	\$23,359.00

Tax Information

Tax Year	Annual Tax
2022	\$316.45
2021	\$305.75
2020	\$301.28

Legal

RECEIVED

JAN 23 2023

OWRD

Land

Land Use:	501 - HBU FARM NO SPECIAL ASSMT IMPROV	Zoning:	County-EFU - Exclusive Farm Use
Watershed:	Muddy Creek-Willamette River	Std Land Use:	AFAR - Farms And Crops
Recreation:		School District:	7 - Harrisburg
Primary School:	HARRISBURG ELEMENTARY SCHOOL	Middle School:	HARRISBURG MIDDLE SCHOOL
High School:	HARRISBURG HIGH SCHOOL		

Improvement

Year Built:	Stories:	Finished Area:
Bedrooms:	Bathrooms:	Pool:
Bldg Type:	315 - Feeder Barn	

Transfer Information

Rec. Date:	01/02/2018	Sale Price:	\$387,500.00	Doc Num:	41	Doc Type:	Deed
Owner:	Roy E Grimes	Grantor:	GRIMES ROY E & MAHLON H	Title Co:	AMERITITLE		
Orig. Loan Amt:	\$248,500.00	Lender:	USDA FARM SVC AGCY				
Finance Type:		Loan Type:	Conventional				

Sentry Dynamics, Inc. and its customers make no representations, warranties or conditions, express or implied, as to the accuracy or completeness of information contained in this report.



Parcel Information

Parcel #:	0321378
Tax Lot:	15S03W3000100
Site Address:	
	OR 97446
Owner:	Cheeke, Ryan P T Cheeke, Stacie Marie 25081 SW Airport Ave Philomath OR 97370 - 9587
Twn/Range/Section:	15S / 03W / 30
Parcel Size:	154.88 Acres (6,746,573 SqFt)
Lot:	2
Census Tract/Block:	030600 / 3057
Levy Code Area:	00709
Levy Rate:	13.5478
Market Value Land:	\$1,156,790.00
Market Value Impr:	\$0.00
Market Value Total:	\$1,156,790.00
Assessed Value:	\$151,297.00

Tax Information

Tax Year	Annual Tax
2022	\$2,049.75
2021	\$1,979.96
2020	\$1,950.89

Legal

- LOT 2

RECEIVED

JAN 23 2023

OWRD

Land

Land Use:	500 - HBU FARM NO SPECIAL ASSMT VACANT	Zoning:	County-EFU - Exclusive Farm Use
Watershed:	Muddy Creek-Willamette River	Std Land Use:	AMSC - Agricultural Misc
Recreation:		School District:	7 - Harrisburg
Primary School:	HARRISBURG ELEMENTARY SCHOOL	Middle School:	HARRISBURG MIDDLE SCHOOL
High School:	HARRISBURG HIGH SCHOOL		

Improvement

Year Built:	Stories:	Finished Area:
Bedrooms:	Bathrooms:	Pool:
Bldg Type:		

Transfer Information

Rec. Date:	11/30/2021	Sale Price:		Doc Num:	27373	Doc Type:	Deed
Owner:	Ryan P T Cheeke	Grantor:	GRIMES ROY E	Title Co:	FIRST AMERICAN		
Orig. Loan Amt:	\$1,100,000.00	Lender:	NORTHWEST FARM CREDIT SVCS FLCA				
Finance Type:	ADJ	Loan Type:	Conventional				

Sentry Dynamics, Inc. and its customers make no representations, warranties or conditions, express or implied, as to the accuracy or completeness of information contained in this report.



After recording return to:
Ryan Pierre Thomas Cheeke and
Stacie Marie Cheeke
25081 SW Airport Avenue
Philomath, OR 97370

Until a change is requested all tax
statements shall be sent to:
Ryan Pierre Thomas Cheeke and Stacie
Marie Cheeke
25081 SW Airport Avenue
Philomath, OR 97370

File No.: 7101-3824039 (LG)
Date: November 24, 2021

THIS SPACE RESERVED FOR RECORDER'S USE

LINN COUNTY, OREGON D-PRD Str=10122 S. WILSON \$15.00 \$11.00 \$10.00 \$60.00 \$19.00	2021-27373 11/30/2021 02:37:00 PM \$115.00
I, Steve Druckenmiller, County Clerk for Linn County, Oregon, certify that the instrument identified herein was recorded in the Clerk records. Steve Druckenmiller - County Clerk	

PERSONAL REPRESENTATIVE'S DEED

Ryan P.T. Cheeke , Personal Representative for the Estate of Roy E. Grimes, Deceased, Probate No. 19PB04750, Linn County the duly appointed, qualified and acting personal representative of the estate of **Roy E. Grimes, deceased,** conveys to **Ryan P.T. Cheeke and Stacie Marie Cheeke, a married couple** that certain real property situated in the County of **Linn, State of Oregon,** described as follows, to-wit:

See Legal Description attached hereto as Exhibit A and by this reference incorporated herein.

The true and actual consideration paid for this transfer, stated in terms of dollars, is \$undisclosed .

BEFORE SIGNING OR ACCEPTING THIS INSTRUMENT, THE PERSON TRANSFERRING FEE TITLE SHOULD INQUIRE ABOUT THE PERSON'S RIGHTS, IF ANY, UNDER ORS 195.300, 195.301 AND 195.305 TO 195.336 AND SECTIONS 5 TO 11, CHAPTER 424, OREGON LAWS 2007, SECTIONS 2 TO 9 AND 17, CHAPTER 855, OREGON LAWS 2009, AND SECTIONS 2 TO 7, CHAPTER 8, OREGON LAWS 2010. THIS INSTRUMENT DOES NOT ALLOW USE OF THE PROPERTY DESCRIBED IN THIS INSTRUMENT IN VIOLATION OF APPLICABLE LAND USE LAWS AND REGULATIONS. BEFORE SIGNING OR ACCEPTING THIS INSTRUMENT, THE PERSON ACQUIRING FEE TITLE TO THE PROPERTY SHOULD CHECK WITH THE APPROPRIATE CITY OR COUNTY PLANNING DEPARTMENT TO VERIFY THAT THE UNIT OF LAND BEING TRANSFERRED IS A LAWFULLY ESTABLISHED LOT OR PARCEL, AS DEFINED IN ORS 92.010 OR 215.010, TO VERIFY THE APPROVED USES OF THE LOT OR PARCEL, TO DETERMINE ANY LIMITS ON LAWSUITS AGAINST FARMING OR FOREST PRACTICES, AS DEFINED IN ORS 30.930, AND TO INQUIRE ABOUT THE RIGHTS OF NEIGHBORING PROPERTY OWNERS, IF ANY, UNDER ORS 195.300, 195.301 AND 195.305 TO 195.336 AND SECTIONS 5 TO 11, CHAPTER 424, OREGON LAWS 2007, SECTIONS 2 TO 9 AND 17, CHAPTER 855, OREGON LAWS 2009, AND SECTIONS 2 TO 7, CHAPTER 8, OREGON LAWS 2010.

FIRST AMERICAN 3824039

RECEIVED

JAN 23 2023

OWRD

APN: 177034

Personal Representative's Deed
- continued

File No.: 7101-3824039 (LG)
Date: November 24, 2021

Dated this 29 day of November, 2021.


Estate of Roy E. Grimes, Deceased, Probate No.
19PB04750

By: [Signature]
Ryan P.T. Cheeke as Personal Representative

STATE OF Oregon)
County of Benton)ss.

This instrument was acknowledged before me on this 29 day November, 2021
by Ryan P.T. Cheeke, as personal representative of the estate of Roy E. Grimes

[Signature]



Notary Public for Oregon
My Commission Expires: 7/23/2024

RECEIVED

JAN 23 2023

OWRD

EXHIBIT A

LEGAL DESCRIPTION: Real property in the County of Linn, State of Oregon, described as follows:

PARCEL 1:

PARCEL 1 OF PARTITION PLAT NO. 1997-40, RECORD OF PARTITION PLATS, LINN COUNTY, OREGON, AND FURTHER DESCRIBED AS:

BEGINNING AT THE SOUTHEAST CORNER OF THE NORTH 396 FEET OF THE SOUTHEAST ONE-QUARTER OF SECTION 19, TOWNSHIP 15 SOUTH, RANGE 3 WEST OF THE WILLAMETTE MERIDIAN, IN LINN COUNTY, OREGON; THENCE SOUTHERLY ALONG THE EAST LINE OF SAID SOUTHEAST ONE-QUARTER, 1320 FEET, MORE OR LESS, TO THE NORTHEAST CORNER OF THE SOUTH 924 FEET OF SAID SOUTHEAST ONE-QUARTER; THENCE ALONG THE NORTH LINE OF SAID NORTH 924 FEET OF SAID SOUTHEAST ONE-QUARTER, WESTERLY 2640 FEET, MORE OR LESS, TO THE WEST LINE OF SAID SOUTHEAST ONE-QUARTER; THENCE NORTHERLY ALONG SAID WEST LINE, 1320 FEET, MORE OR LESS, TO THE SOUTH LINE OF SAID NORTH 396 FEET OF SAID ONE-QUARTER; THENCE ALONG SAID SOUTH LINE, EASTERLY 2640 FEET, MORE OR LESS, TO THE POINT OF BEGINNING, ALL IN LINN COUNTY, OREGON.

EXCEPTING THEREFROM THAT PORTION OF DALE DRIVE (COUNTY ROAD NO. 520)

PARCEL 2:

PARCEL 2 OF PARTITION PLAT NO. 1997-40, RECORD OF PARTITION PLATS, LINN COUNTY, OREGON.

PARCEL 3:

BEGINNING AT THE NORTHEAST CORNER OF THE NORTHWEST QUARTER OF SECTION 30, TOWNSHIP 15, SOUTH, RANGE 3 WEST, RUNNING THENCE SOUTH ALONG THE EAST LINE OF SAID QUARTER SECTION 660 FEET, MORE OR LESS, TO THE CENTER LINE OF MUDDY CREEK, RUNNING THENCE NORTHWESTERLY DOWN STREAM ALONG THE CENTER LINE OF SAID CREEK TO A POINT ON THE NORTH LINE OF SAID QUARTER SECTION, BEING 710 FEET, MORE OR LESS, WEST OF THE PLACE OF BEGINNING, THENCE EAST ALONG THE NORTH LINE OF SAID QUARTER SECTION TO THE PLACE OF BEGINNING.

NOTE: This Legal Description was created prior to January 01, 2008.

LETTER OF TRANSMITTAL



Engineering & Surveying
Land Use Planning

"Solving Problems for You"

Phone: (541) 929-4226

Fax: (541) 929-4227

E-mail: jmcgee@actionnet.net

PO Box 1472

Philomath, OR 97370

TO:	Oregon Water Resources Department
	725 Summer St. NE, Suite A
	Salem, OR 97301

Job No: 19-50 C
Project: Cheeke – Water Rights
Date: 1/17/2023
From: JD McGee, Inc.
Via: USPS

COPIES	DATE	DESCRIPTION
1	1/10/23	Application for a permit to use Surface Water
1	1/10/23	Attachment 1: Checklist & Processing information
1	1/12/23	Attachment 2: Land Use Information Form
1	1/4/23	Two exhibit maps
1	1/17/23	Copy of Bureau of Reclamation Contract Data Sheet
1	12/19/22	Property and title information
1	1/16/23	Check # 4716 for Payment to OWRD

THESE ITEMS ARE TRANSMITTED AS CHECKED BELOW OR OTHERWISE NOTED

- | | | | |
|---|--|--|---|
| <input type="checkbox"/> Approved as Submitted | <input type="checkbox"/> Rejected | <input checked="" type="checkbox"/> For Approval | <input type="checkbox"/> For Distribution |
| <input type="checkbox"/> Approved as Noted | <input type="checkbox"/> Resubmit for Approval | <input type="checkbox"/> For Your Use | <input type="checkbox"/> As Indicated Below |
| <input type="checkbox"/> Returned with Comments | <input type="checkbox"/> As Requested | <input type="checkbox"/> For Review and Comment | |

REMARKS:

These applications are submitted on behalf of Ryan Cheeke.

RECEIVED

JAN 23 2023

cc:

OWRD

Minimum Requirements Checklist

Minimum Requirements (OAR 690-310-0040, OAR 690-310-0050 & ORS 537.140)

Include this checklist with the application

Check that each of the following items is included. The application will be returned if all required items are not included. If you have questions, please call the Water Rights Customer Service Group at (503) 986-0900.

Please submit the original application and signatures to the Water Resources Department. Applicants are encouraged to keep a copy of the completed application.

- SECTION 1: Applicant Information and Signature
- SECTION 2: Property Ownership
- SECTION 3: Source of Water
- SECTION 4: Sensitive, Threatened or Endangered Fish Species Public Interest Information
- SECTION 5: Water Use
- SECTION 6: Water Management
- SECTION 7: Resource Protection
- SECTION 8: Project Schedule
- SECTION 9: Within a District
- SECTION 10: Remarks

RECEIVED

JAN 23 2023

OWRD

Include the following additional items:

- Land Use Information Form with approval and signature of local planning department (*must be an original*) or signed receipt.
- Provide the legal description of: (1) the property from which the water is to be diverted, (2) any property crossed by the proposed ditch, canal or other work, and (3) any property on which the water is to be used as depicted on the map.
- Fees - Amount enclosed: \$4515.80
See the Department's Fee Schedule at www.oregon.gov/owrd or call (503) 986-0900.
- Map that includes the following items:
 - Permanent quality and drawn in ink
 - Even map scale not less than 4" = 1 mile (example: 1" = 400 ft, 1" = 1320 ft, etc.)
 - North Directional Symbol
 - Township, Range, Section, Quarter/Quarter, Tax Lots
 - Reference corner on map
 - Location of each diversion, by reference to a recognized public land survey corner (distances north/south and east/west)
 - Indicate the area of use by Quarter/Quarter and tax lot identified clearly.
 - Number of acres per Quarter/Quarter and hatching to indicate area of use if for primary irrigation, supplemental irrigation, or nursery
 - Location of main canals, ditches, pipelines or flumes (if well is outside of the area of use)

Water-Use Permit Application Processing

RECEIVED

JAN 23 2023

OWRD

1. Completeness Determination

The Department evaluates whether the application and accompanying map contain all of the information required under OAR 690-310-0040 and OAR 690-310-0050. The Department also determines whether the proposed use is prohibited by statute. If the Department determines that the application is incomplete, all fees have not been paid, or the use is prohibited by statute, the application and all fees submitted are returned to the applicant.

2. Initial Review

The Department reviews the application to determine whether water is available during the period requested, whether the proposed use is restricted or limited by rule or statute, and whether other issues may preclude approval of or restrict the proposed use. An Initial Review (IR) containing preliminary determinations is mailed to the applicant. The applicant has 14 days from the mailing date to withdraw the application from further processing and receive a refund of all fees paid minus \$310. The applicant may put the application on hold for up to 180 days and may request additional time if necessary.

3. Public Notice

Within 7 days of the mailing of the initial review, the Department gives public notice of the application in the weekly notice published by the Department at www.oregon.gov/owrd. The public comment period is 30 days from publication in the weekly notice.

4. Proposed Final Order Issued

The Department reviews any comments received, including comments from other state agencies related to the protection of sensitive, threatened or endangered fish species. Within 60 days of completion of the IR, the Department issues a Proposed Final Order (PFO) explaining the proposed decision to deny or approve the application. A PFO proposing approval of an application will include a draft permit, and may request additional information or outstanding fees required prior to permit issuance.

5. Public Notice

Within 7 days of issuing the PFO, the Department gives public notice in the weekly notice. Notice includes information about the application and the PFO. Protest must be received by the Department within 45 days after publication of the PFO in the weekly notice. Anyone may file a protest. The protest filing fee is \$480.00 for the applicant and \$950.00 for non-applicants. Protests are filed on approximately 10 percent of Proposed Final Orders. If a protest is filed the Department will attempt to settle the protest but will schedule a contested case hearing if necessary.

6. Final Order Issued

If no protests are filed, the Department can issue a Final Order within 60 days of the close of the period for receiving protest. If the application is approved, a permit is issued. The permit specifies the details of the authorized use and any terms, limitations or conditions that the Department deems appropriate