



**Final Proof Survey Map
for Blessinger
Permit # G-16075
T6N, R34E, W.M.
Sections 21 and 22
SE 1/4, SW 1/4
Umatilla County, Oregon**


Legend

- New Well and Flowmeter
- Property Boundary Line
- ▨ Irrigated Area



Well Location

Well 2

Located 3,580 feet South and 3,675 feet East from the NW 1/4 corner, section 22 T6N R34E, W.M.



EXPIRES: 6/30/2022




Disclaimer

This map was prepared for the purpose of identifying the location of a water right only and it is not intended to provide legal dimensions or location of property ownership lines.

Map Notes

Date: 4/6/21
Data Sources: ESRI
Prepared By: GeoEngineers



RECEIVED

JUN 21 2021

OWRD