

Name Ben Lentell, Emory Forrest  
 By \_\_\_\_\_  
 Address P.O. Box 637  
Florence, Oregon 97439

Date filed February 1, 1971  
 Priority February 1, 1971  
 Action suspended until OK Cert  
 Returned to applicant \_\_\_\_\_  
 Date of approval June 27, 1972

**CONSTRUCTION**

Date for beginning June 27, 1973  
 Date for completion October 1, 1974  
 Extended to \_\_\_\_\_  
 Date for application of water October 1, 1975  
 Extended to \_\_\_\_\_

**PROSECUTION OF WORK**

Form "A" filed \_\_\_\_\_  
 Form "B" filed \_\_\_\_\_  
 Form "C" filed completed

**FINAL PROOF**

Blank mailed MAY 18 1976  
 Proof received \_\_\_\_\_  
 Date certificate issued SEP 30 1976

Application No. 47903  
 Permit No. 35895  
 Certificate No. 43662  
 Stream Index, Page No. 18-6H

**OWNERSHIP UPDATE**

ASSIGNMENTS				
Date	To Whom	Address	Volume	Page

**REMARKS**  
 0.01 cfs from Woahink Lake for domestic use for two families including irrigation of lawn and garden not to exceed  $\frac{1}{2}$  acre in area  
*rem'd ed. sent 6-18-76*  
 Form 131 sent JUN 30 1976 *> add sign.*

FEES PAID		
Date	Amount	Receipt No.
<u>2-2-71</u>	<u>25.00</u>	<u>22512</u>
<u>6-25-76</u>	<u>\$1 Cert. Fee</u>	<u>53938</u>

FEES REFUNDED		
Date	Amount	Check No.

After Recording Return To  
First American Title  
2892 Crescent Ave.  
Eugene, Oregon 97408



After recording return to:  
Richard F. Emery and Kathleen K.  
Emery  
5421 Canary Road  
Florence, OR 97439

Until a change is requested all tax  
statements shall be sent to the  
following address:  
Richard F. Emery and Kathleen K.  
Emery  
5421 Canary Road  
Florence, OR 97439

File No.: 7193-2911599 (CSK)  
Date: October 03, 2017

Lane County Clerk  
Lane County Deeds & Records

2017-049225

10/04/2017 02:58:44 PM

RPR-DEED Cnt=1 Str=0 CASHIER 05 3pages  
\$11.00 \$21.00 \$10.00 \$15.00

\$57.00

## STATUTORY WARRANTY DEED

**Cougill Family Limited Partnership**, Grantor, conveys and warrants to **Richard F. Emery and Kathleen K. Emery, tenants by the entirety**, Grantee, the following described real property free of liens and encumbrances, except as specifically set forth herein:

See Legal Description attached hereto as Exhibit A and by this reference incorporated herein.

**Subject to:**

1. The **2017/2018** Taxes, a lien not yet payable.
2. Covenants, conditions, restrictions and/or easements, if any, affecting title, which may appear in the public record, including those shown on any recorded plat or survey.

The true consideration for this conveyance is **\$395,000.00**. (Here comply with requirements of ORS 93.030)

RECEIVED

JAN 16 2019

OWRD

BEFORE SIGNING OR ACCEPTING THIS INSTRUMENT, THE PERSON TRANSFERRING FEE TITLE SHOULD INQUIRE ABOUT THE PERSON'S RIGHTS, IF ANY, UNDER ORS 195.300, 195.301 AND 195.305 TO 195.336 AND SECTIONS 5 TO 11, CHAPTER 424, OREGON LAWS 2007, SECTIONS 2 TO 9 AND 17, CHAPTER 855, OREGON LAWS 2009, AND SECTIONS 2 TO 7, CHAPTER 8, OREGON LAWS 2010. THIS INSTRUMENT DOES NOT ALLOW USE OF THE PROPERTY DESCRIBED IN THIS INSTRUMENT IN VIOLATION OF APPLICABLE LAND USE LAWS AND REGULATIONS. BEFORE SIGNING OR ACCEPTING THIS INSTRUMENT, THE PERSON ACQUIRING FEE TITLE TO THE PROPERTY SHOULD CHECK WITH THE APPROPRIATE CITY OR COUNTY PLANNING DEPARTMENT TO VERIFY THAT THE UNIT OF LAND BEING TRANSFERRED IS A LAWFULLY ESTABLISHED LOT OR PARCEL, AS DEFINED IN ORS 92.010 OR 215.010, TO VERIFY THE APPROVED USES OF THE LOT OR PARCEL, TO DETERMINE ANY LIMITS ON LAWSUITS AGAINST FARMING OR FOREST PRACTICES, AS DEFINED IN ORS 30.930, AND TO INQUIRE ABOUT THE RIGHTS OF NEIGHBORING PROPERTY OWNERS, IF ANY, UNDER ORS 195.300, 195.301 AND 195.305 TO 195.336 AND SECTIONS 5 TO 11, CHAPTER 424, OREGON LAWS 2007, SECTIONS 2 TO 9 AND 17, CHAPTER 855, OREGON LAWS 2009, AND SECTIONS 2 TO 7, CHAPTER 8, OREGON LAWS 2010.

Dated this 3<sup>rd</sup> day of October, 2017.

Cougill Family Limited Partnership


By: PK Cougill  
Name: Patrick K. Cougill  
Title: General Partner

STATE OF Oregon )  
County of Deschutes )ss.

This instrument was acknowledged before me on this 3 day of October, 2017  
by Patrick K. Cougill as General Partner of Cougill Family Limited Partnership.

[Signature]  
Notary Public for Oregon

My commission expires: June 14, 2020



RECEIVED  
JAN 16 2019  
OWRD

**EXHIBIT A**

**LEGAL DESCRIPTION:** Real property in the County of Lane, State of Oregon, described as follows:

**BEGINNING WHERE THE SOUTH LINE OF LOT 6, SECTION 11, TOWNSHIP 19 SOUTH, RANGE 12 WEST OF THE WILLAMETTE MERIDIAN, INTERSECTS THE EAST SHORE OF WOAHIK LAKE; THENCE EAST 200 FEET; THENCE NORTH 150 FEET; THENCE WEST ALONG A LINE PARALLEL TO AND 150 FEET NORTH OF THE SOUTH LINE OF LOT 6, TO WHERE SAID LINE INTERSECTS THE LAKE SHORE; THENCE SOUTHERLY ALONG THE LAKE SHORE TO THE PLACE OF BEGINNING, IN LANE COUNTY, OREGON.**

**ALSO: BEGINNING AT A POINT WHICH IS NORTH 1320.0 FEET AND WEST 2194.32 FEET FROM THE SECTION CORNER TO SECTIONS 11, 12, 13 AND 14, IN TOWNSHIP 19 SOUTH, RANGE 12 WEST OF THE WILLAMETTE MERIDIAN; THENCE WEST, A DISTANCE OF 264.4 FEET; THENCE NORTH 40.0 FEET; THENCE EAST TO THE NORTHWESTERLY RIGHT OF WAY LINE OF COUNTY ROAD NO. 1071; THENCE SOUTHWESTERLY ALONG SAID RIGHT OF WAY LINE TO THE POINT OF BEGINNING, IN LANE COUNTY, OREGON.**

**EXCEPTING THEREFROM A PORTION OF PROPERTY CONVEYED TO LANE COUNTY, A POLITICAL SUBDIVISION OF THE STATE OF OREGON, AS SET FORTH IN THE INSTRUMENTS RECORDED SEPTEMBER 08, 1999 AS INSTRUMENT NOS. 1999-077690 AND 1999- 077691.**

RECEIVED

JAN 16 2019

OWRD

# Abstract of Permit No. 35895

Application No. 47903

Certificate No.

Name Ben Lentell, Emory Forrest

997-3204 997-2410

Address P. O. Box 637  
Florence, Oregon, 97439

Source of water supply Washink Lake Trib. Pacific Ocean

Use Domestic use for two families including irrigation of lawn & garden not to exceed 1/2 acre in area

Point of diversion 1020' S. & 90' W. from the center of sec. 11, being within the NE 1/4 SW 1/4 of Sec. 11, T. 19 S., R. 12 W., W.M., in the county of Lane.

Number of acres ~~1/2~~ Div. Pt. located 1400' N. & 2550' E. from S.W. Cor. Sec. 11.

## DESCRIPTION OF LAND TO BE IRRIGATED OR PLACE OF USE

Twp.	Range	Sec.	NE 1/4				NW 1/4				SW 1/4				SE 1/4			
			NE 1/4	NW 1/4	SW 1/4	SE 1/4	NE 1/4	NW 1/4	SW 1/4	SE 1/4	NE 1/4	NW 1/4	SW 1/4	SE 1/4	NE 1/4	NW 1/4	SW 1/4	SE 1/4
19S	12W	11																

Priority date February 1, 1971

Amount of water 0.01 c.f.s.

Time limit to begin construction ~~June 27, 1973~~

Time limit to complete construction ~~10-1-74~~ extended to extended to

Time limit to completely apply water ~~10-1-75~~ extended to extended to

Remarks:

DFQ-17H-96  
July 8, 1974  
L. E. G.

DESH 10, VOL. \_\_\_\_\_

Info: Mr. Lentell & Mr. Forrest

Div. Pt.: Takes water directly approx. 80' from shore at a point where water is approx. 40' deep.

Pump:  $1\frac{1}{2}$  H.P. F.M. Submersible, 1ph, 3500 R.P.M.

$Q = \frac{1.5 \times 6.6}{150} = 0.066$  Dir. Dr. " " Turbine, 2 stage,  $1\frac{1}{2}$ " disch.  
100 c.f.s. 15 g.p.m. Capacity.

Pipe: 200'  $1\frac{1}{2}$ " Plastic (Pump to Lentell House)  
100' 1" " (Lentell house to Forrest campsite)

Suction 0'

Lift: Discharge 40' ~~From~~ (Top of water to pressure tank,  
Pressure tank (110 gal.) on @ 40, off @ 60 p.s.i.

(Mr. Forrest said he does not plan to build a house)

Note: The Lentell House is built & occupied.

The Forrest house has not been constructed, but Mr. Forrest said that they use the water for Dom. use in Camper or Trailer during Summer months. There is a Res. (Concrete) & one hose bib. at the site.

Use: Dom. use of 2 families including the irrigation of not to ~~exceed~~ <sup>exceed</sup>  $\frac{1}{2}$  Acre lawn & garden.

Tie: Div. Pt. is shown on Photo DBQ-17H-96.

July 8, 1974, L. E. Gould  
Field Engineer.

378-3066

October 14, 1976

47903

Emory C. Forrest  
Rt. 1 Box 146  
Florence, OR 97439

Dear Mr. Forrest:

Enclosed is the copy of the certificate and map  
of the water right permit No. 35895.

Sincerely,

Thomas E. Shook  
Water Rights Engineer

TS:db  
Encl: Receipt No. 55385

Emory C. Forrest

Rt 1 Box 146

Florence Or. 97439

Aug 6/76

Water Resources Dept.

1178 Chemeketa St. NE,

Salem Or. 97310

Dear Sirs:

Enclosed find check for \$1<sup>10</sup> for copy fee.

I want a copy of the certificate and map

of the water right permit #35895,

File 47903.

Sincerely  
Emory C. Forrest

Aug 10, 1976  
Called Mr. Forrest -  
advised that it may be  
30 days or so before  
cert. is issued and that  
we will send copies at  
that time. *ML*  
997-2410

RECEIVED

AUG - 9 1976

WATER RESOURCES DEPT  
SALEM, OREGON

E. C. FORREST  
Route 1, Box 146  
Florence, Oregon 97439

7448



2378-3066

File 47903

July 27, 1976

Emory Forrest  
Rt. 1, Box 146  
Florence, OR 97439

Dear Mr. Forrest,

Thank you for sending us the proof of appropriation of water form showing your signature.

The original certificate of water right will be sent to you and Mr. Lentell at his address. It will have to be recorded in the county records and we will be mailing it to the clerks office in Lane County for their recording. They will forward it to you.

If you will like to have a copy of the certificate and map, a copying fee of \$1.10 is required. Please refer to permit 35895.

Sincerely,

Thomas E. Shook  
Water Rights Engineer

TES:jt

STATE OF OREGON

COUNTY OF LANE

Proof of Appropriation of Water

BEN LENTELL AND EMORY FORREST

of P.O. Box 637, Florence  
has applied beneficially the waters of  
Woahink Lake

, State of Oregon, 97439

a tributary of Pacific Ocean for the purpose of  
domestic use for two families including the irrigation of a lawn and garden not  
to exceed 1/2 acre in area and that the use of said waters has been completed under the  
under Permit No. 35895 terms of said permit; that the priority of the right dates from  
February 1, 1971  
that the amount of water for the purposes aforesaid, has been actually beneficially used in the  
amount of  
0.01 cubic foot per second

or its equivalent in case of rotation, measured at the point of diversion from the stream.  
The point of diversion is located in the Lot 3 (NE 1/4 SW 1/4), Section 11, T. 19 S., R. 12 W.,  
W. M., 1400 feet North and 2550 feet East from the SW Corner, Section 11.

The amount of water used for irrigation, together with the amount secured under any other  
right existing for the same lands, shall be limited to ----- of one cubic foot per second  
per acre,

conform to such reasonable rotation system as may be ordered by the proper state officer. and shall  
A description of the place of use under the right, and to which such right is appurtenant, is  
as follows:

RECEIVED

JUL 23 1976

WATER RESOURCES DEPT  
SALEM, OREGON

Lot 6 (NW 1/4 SE 1/4)  
Section 11  
T. 19 S., R. 12 W., W. M.

RECEIVED

JUN 25 1976

WATER RESOURCES DEPT  
SALEM, OREGON

I have read the above and foregoing proof of appropriation of water; I know the contents thereof. and that the facts therein stated

Emory C. Forrest  
P.O. Box 146  
Florence Ore. 97439  
July 22/76

State of Oregon  
Water Resources Dept.  
Salem Ore. 97310

Dear Sirs: ~

Please send me a copy of the  
certificate for permit # 35895,  
I need it for my records.

Emory C. Forrest

Ps also a copy of the map

RECEIVED  
JUL 23 1976  
WATER RESOURCES DEPT  
SALEM, OREGON

January 27, 1976

File 47903

Don Monte, Attorney  
1551 Pearl Street  
Eugene, OR 97401

Dear Sir:

Enclosed is the assignment form you requested, which when properly completed and returned to this office with the \$2.00 recording fee will provide for assigning the permit No. 35895.

Sincerely,

Wayne J. Overcash  
Water Rights Engineer

WJO:cc

47903

July 24, 1975

JAMES E. SEXSON  
Director

Red Carpet Realtors  
P. O. Box 809  
Florence, OR 97439

ATTENTION: Ruby Chapman

Dear Ms. Chapman:

As of this date, we have not received the partial assignment of permit numbered 35895 from Emory Forrest to a subsequent owner.

My letter of June 11, 1975, indicated to you that there may be an increase in the assignment recording fee effective July 1, 1975. This increase that we expected did not take place, therefore the assignment recording fee remains \$2.00 per page.

If it is your intention to assist Emory Forrest in assigning his portion of this permit to a subsequent owner, we would appreciate hearing from you regarding this matter.

Very truly yours,

VESTAL R. GARNER  
Assistant

VRG:tml

47903

June 11, 1975

Red Carpet Realtors  
P. O. Box 809  
Florence, OR 97439

ATTENTION: Ruby Chapman

Dear Ms. Chapman:

Acknowledged is your letter of May 31, regarding the partial assignment of permit numbered 35895 from Emory Forrest to a new owner.

Enclosed is the assignment form you requested. The form should designate the portion of this permit that is being assigned. This may be done by attaching a legal description of the parcel.

After being properly completed and signed by Emory Forrest the form should be returned to this office along with the recording fee of \$2.00 per page.

If the assignment is not received in this office by July 1, 1975, it is probable that an increase in the recording fee may result from passage of new legislation.

Very truly yours,

VESTAL R. GARNER  
Assistant

VRG:tml  
Enclosure

47903


RECEIVED

JUN 3 1975

STATE ENGINEER  
SALEM, OREGON



**RED CARPET REALTY OF FLORENCE, OREGON INC.**  
DUNES VILLAGE SHOPPING CENTER, VILLAGE MALL SUITE "A"  
P.O. BOX 809, FLORENCE, OREGON 97439 • (503) 997-8288



May 31, 1975

Dear Sirs:

This letter is regarding permit # 35895 to appropriate the public waters of the State of Oregon. (Woahink Lake) The permit is in the name of Ben Lentell and Emory C. Forrest.

The land belonging to Emory Forrest is now being sold and we will need an assignment blank for the new owners.

Thank You

*Ruby Chapman*

Ruby Chapman  
Realtor

*Assn requested -  
see me for added language  
regarding partial assn & need  
for deed a description of portion  
being assigned.*

November 16, 1973

47903

Elinore Durnell, Broker  
Dunes Real Estate  
P. O. Box 55  
Florence, Oregon 97439

Dear Ms. Durnell:

Enclosed is the requested copy of permit 35895 issued to Ben Lentell and Emory Forrest and a print of the map submitted with the application. Parts of two entries are not completely clear on our copy, but the critical portions are and the permit section on the fourth page is completely clear.

Our receipt No. 37428 for the fee of \$1.85 you submitted is enclosed.

You will note that items 12, 13 and 14 indicate that use of water has been completed. If Mr. Forrest has not yet constructed his house he should so notify us. The permit allows additional time to complete construction and complete the use of water if the completion report is premature.

Very truly yours,

Trevor Jones  
Assistant

TJ:st  
Enc.



RECEIVED

NOV 15 1973

STATE ENGINEER  
SALEM, OREGON

Nov., 10, 1973

Mr. Trevor Jones  
Water Resources Dept.  
1178 Chemeketa St., N.E.  
Salem, Oregon

Dear Mr. Jones:

Enclosed is the copying fee of \$1.85 for a copy of the Lentell-Forrest #47903 requested in your letter of Oct- 3, 1973. Mr. Forrest has never seen the original permit. Would you please mail the permit as soon as possible.

Yours,

*Elinore Durnell*

Elinore Durnell, Broker  
Dunes Real Estate  
P.O. Box 55  
Florence, Oregon 97439

October 4, 1973

47903

Elinore Durnell, Broker  
The Dunes Real Estate  
509 Highway 101  
Florence, OR 97439

Dear Ms. Durnell:

We mailed a permit approving application numbered 47903 to Ben Lentell and Emory Forrest, Box 637, Florence, Oregon.

We mail a single permit approving a single application even though two or more names may be listed as applicants. If Mr. Forrest requires a copy of the permit we can furnish it on receipt of the statutory copying fee of \$1.85 which will include a print of the map.

The use of water was reported as complete but I believe you said the Forrest house was not yet constructed and I suggested that Mr. Forrest write us advising that the completion report was premature.


Very truly yours,

TREVOR JONES  
Assistant

TJ:mm

47903  
35895  
TELEPHONE 997-2508

LOTS  
AGES  
PROPERTY  
SOURCES  
RENTALS



ELINORE DURNELL  
BROKER

**RECEIVED**

SEP 21 1973  
STATE ENGINEER  
SALEM, OREGON

# *The Dunes Real Estate*

509 HIGHWAY 101  
FLORENCE, OREGON 97439

Sept . 19, 1973

Mr. Trevor Jones  
Water Resources Dept.  
1178 Chemeketa St., N.E. Salem, Ore.

Dear Mr. Jones:

In August we called you on the permit issued to Emory Forrest and Benjamin Lentell at Woahink Lake. Map # 19 12 11 4 Tax Lots 400, 102, and 901. This was a joint permit and Mr. Forrest never received a copy. We are now requesting that you please send a duplicate copy of this permit to us for Mr. Forrest.

Thank you,

*Elinore Durnell*

Elinore Durnell, Broker

8-1-73

Dunes Realty called  
re. per 35895. (Maybe  
field crew checked?)

Proj not complete -  
only Forrest house has  
been constructed this  
date.

X

July 14, 1972

Ben Lentell, Emory Forrest  
P. O. Box 637  
Florence, Oregon 97439

47903

47903, permit No. 35895 with map.

47903

September 13, 1971

Ben Lentell and Emory Forrest  
P. O. Box 637  
Florence, OR 97439

Gentlemen:

This will acknowledge the return of your application  
number 47903.

Your application is now in satisfactory form for ap-  
proval by issuance of a permit.

Very truly yours,

WAYNE J. OVERCASH  
Assistant

WJO:kmp

47903

June 16, 1971

Ben Lentell, Emory Forrest  
P. O. Box 637  
Florence, Oregon 97439

Gentlemen:

This will acknowledge the return of your application number 47903 and map. Also acknowledged is the legal description.

If the use of water is for both families, reference to Lentell should be deleted from item number 2.

Domestic use may include irrigation of up to one-half acre lawn and non-commercial garden. If you wish to include irrigation of not to exceed one-half acre lawn and garden for each family, this information should be added to item number 3.

Item number 8 must further show the place of use of water with reference to the proper quarter-quarter and section. According to your application map, the houses are within the NW $\frac{1}{4}$  SE $\frac{1}{4}$  of Section 11.

I am returning your application and map for completion and correction. The application has been endorsed so that in order to retain its priority, it must be returned to this office on or before August 16, 1971.

Very truly yours,

WAYNE J. OVERCASH  
Assistant

WJO:reo  
Enclosures 2



**STATE  
ENGINEER**

**WATER RESOURCES DEPARTMENT**

1178 CHEMEKETA STREET N.E. • SALEM, OREGON • 97310 • Phone 378-3739

**RECEIVED**  
MAY 27 1971  
STATE ENGINEER  
SALEM OREGON

TOM McCALL  
GOVERNOR

CHRIS L. WHEELER  
State Engineer

File No. 47903

May 13, 1971

Ben Lentell, Emory Forrest  
P.O. Box 637  
Florence, Oregon 97439

Gentlemen:

This will acknowledge the return of your application No. 47903 and the application map. Item No. 8 on the application must be completed to designate the range and quarter-quarter section of the domestic use. The acreage figures should be deleted.


Domestic use may include the irrigation of up to  $\frac{1}{2}$  acre of lawn and noncommercial garden. The State Water Resources Board policy statement has closed Woahink Lake to irrigation use except for the irrigation of not to exceed  $\frac{1}{2}$  acre of lawn and noncommercial garden if so specified in Item No. 3 on the application.

The quantity of water of 0.01 cubic foot per second is considered sufficient to supply up to ten families. Item No. 2 on the application should be amended to be within the allowable quantity. The permit will not separately specify a quantity of water for each user.

A legal description of the property upon which the water will be used must accompany the application. This can be copied from your deed, title insurance policy or sales contract.

I am returning your application for completion, endorsed so that in order to retain its priority date, it must be returned to this office on or before July 13, 1971.

Very truly yours

  
LARRY W. JEBOUSEK  
Assistant

LWJ:klh  
Enclosures



47903

May 13, 1971

Ben Lentell, Emory Forrest  
P.O. Box 637  
Florence, Oregon 97439

Gentlemen:

This will acknowledge the return of your application No. 47903 and the application map. Item No. 8 on the application must be completed to designate the range and quarter-quarter section of the domestic use. The acreage figures should be deleted.

Domestic use may include the irrigation of up to  $\frac{1}{2}$  acre of lawn and noncommercial garden. The State Water Resources Board policy statement has closed Woahink Lake to irrigation use except for the irrigation of not to exceed  $\frac{1}{2}$  acre of lawn and noncommercial garden if so specified in Item No. 3 on the application.

The quantity of water of 0.01 cubic foot per second is considered sufficient to supply up to ten families. Item No. 2 on the application should be amended to be within the allowable quantity. The permit will not separately specify a quantity of water for each user.

A legal description of the property upon which the water will be used must accompany the application. This can be copied from your deed, title insurance policy or sales contract.

I am returning your application for completion, endorsed so that in order to retain its priority date, it must be returned to this office on or before July 13, 1971.

Very truly yours,

LARRY W. JEBOUSEK  
Assistant

LWJ:klh  
Enclosures



**STATE  
ENGINEER**

**WATER RESOURCES DEPARTMENT**

1178 Chemeketa Street N.E.

~~516 PUBLIC SERVICE BUILDING~~ • SALEM, OREGON • 97310 • Phone 378-3739

**RECEIVED**  
MAR 3 1971  
STATE ENGINEER  
SALEM OREGON

TOM McCALL  
GOVERNOR

CHRIS L. WHEELER  
State Engineer

File No. 47903

February 23, 1971

Ben Lentell, Emory Forrest  
P.O. Box 637  
Florence, Oregon 97439

Dear Sir and Madam:

This will acknowledge your application for a permit to appropriate 0.10 cubic foot per second from Woahink Lake for domestic use of 2 families, a map, and the fee of \$25 for which our receipt No. 22512 is enclosed. This application has been filed and numbered 47903.

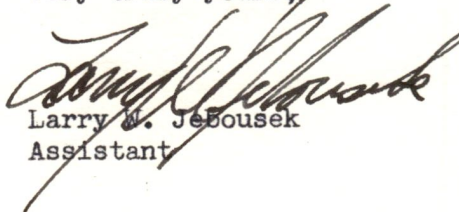
The map must show the location of each house to be served domestic water. Item No. 8 on the application should then be completed to describe the location of the domestic use by quarter-quarter section.

Item No. 6-C and 11 through 14 on the application must also be completed.

A legal description of both properties upon which water will be used must accompany the application. This can be copied from your deed, title insurance policy or sales contract.

I am returning your application and map for completion, endorsed so that in order to retain its priority date, it must be returned to this office on or before April 23, 1971.

Very truly yours,

  
Larry W. Jebousek  
Assistant

LWJ:klc  
Enclosures

47903

February 23, 1971

Ben Lentell, Emory Forrest  
P.O. Box 637  
Florence, Oregon 97439

Dear Sir and Madam:

This will acknowledge your application for a permit to appropriate 0.10 cubic foot per second from Woahink Lake for domestic use of 2 families, a map, and the fee of \$25 for which our receipt No. 22512 is enclosed. This application has been filed and numbered 47903.

The map must show the location of each house to be served domestic water. Item No. 8 on the application should then be completed to describe the location of the domestic use by quarter-quarter section.

Item No. 6-C and 11 through 14 on the application must also be completed.

A legal description of both properties upon which water will be used must accompany the application. This can be copied from your deed, title insurance policy or sales contract.

I am returning your application and map for completion, endorsed so that in order to retain its priority date, it must be returned to this office on or before April 23, 1971.

Very truly yours,

Larry W. Jebousek  
Assistant

LWJ:klc  
Enclosures

RECEIVED  
MAR 3 1971  
STATE ENGINEER  
SALEM OREGON

RECEIVED  
MAR 3 1971  
STATE ENGINEER  
SALEM OREGON

HENTEL

Beginning where the South line of Lot 6, Section 11, Township 19 South, Range 12 West of the Willamette Meridian, intersects the East shore of Woahink Lake; thence East 200 feet; thence North 150 feet; thence West along a line parallel to and 150 feet North of the South line of Lot 6, to where said line intersects the lake shore; thence Southerly along the lake shore to the place of beginning in Lane County, Oregon.

FOREST

Beginning at a point which is North 1320.0 feet and West 2194.32 feet from the Section corner to Sections 11, 12, 13 and 14 in Township 19 South, Range 12 West of the Willamette Meridian; thence West a distance of 264.4 feet to a point designated by an iron pipe; thence North 150.0 feet to a point designated by an iron pipe; thence East a distance of 292.26 feet to a point designated by an iron pipe; thence South  $56^{\circ} 10'$  East a distance of 92.0 feet to a point; thence South  $46^{\circ} 34'$  West a distance of 143.7 feet to the point of beginning in Lane County, Oregon.

Beginning at a point 1470.0 feet North and 2448.72 feet West of the Southeast corner of Section 11, Township 19 South, Range 12 West of the Willamette Meridian; thence North  $3^{\circ} 20'$  East 151.6 feet; thence East 200.0 feet; thence South  $18^{\circ} 30'$  East 158.19 feet; thence West 282.26 feet to the point of beginning all in Lane County, Oregon.

Application No. 47903  
Permit No.

FENTELL

beginning where the South line of Lot 6, Section 11, Township 9 South, Range 12 West of the Willamette Meridian, intersects the East shore of Woahink Lake; thence East 200 feet; thence North 50 Feet; thence West along a line parallel to and 150 feet North of the South line of Lot 6, to where said line intersects the lake shore; thence Southerly along the lake shore to the place of beginning, in Lane County, Oregon.

FORREST

LSO: Beginning at a point which is North 1320.0 feet and West 194.32 feet from the Section corner to Sections 11, 12, 13, and 14, in Township 19 South, Range 12 West of the Willamette Meridian; thence West 264.4 feet; thence North 40.0 feet; thence East to the northwesterly right of way line of County Road No.1071; thence South-esterly along said right of way line to the point of beginning, in Lane County, Oregon

RECEIVED  
MAY 27 1971  
STATE ENGINEER  
SALEM OREGON

Application No. 47903  
Permit No.