

MONEY SLIP

DATE: <u>2-3-2023</u>	RECEIPT #: <u>140065</u>
-----------------------	--------------------------

RECEIVED FROM: <u>Dominguez Associates</u> <u>LLC</u>	APPLICATION
	PERMIT
	TRANSFER

CASH	CHECK #	OTHER (IDENTIFY)	
<input type="checkbox"/>	<input checked="" type="checkbox"/> <u>10544</u>	<input type="checkbox"/>	TOTAL REC'D \$ <u>1131.00</u>

1083 TREASURY	4170 MISC CASH ACCT.
---------------	----------------------

0407	COPIES		\$	
_____	OTHER: (IDENTIFY) _____		\$	

0243 Instream Lease _____ 0244 Muni Water Mgmt. Plan _____ 0245 Cons. Water _____

1083 TREASURY	4270 WRD OPERATING ACCT.
---------------	--------------------------

MISCELLANEOUS				
0407	COPY & TAPE FEES	<u>46111</u>	\$	
0410	RESEARCH FEES		\$	
0408	MISC REVENUE (IDENTIFY)		\$	
TC162	DEPOSIT LIAB. (IDENTIFY)		\$	
0240	EXTENSION OF TIME		\$	

WATER RIGHTS				
		EXAM FEE		RECORD FEE
0201	SURFACE WATER	\$ <u>521.00</u>	0202	\$ <u>610.00</u>
0203	GROUND WATER	\$	0204	\$
0205	TRANSFER	\$		

WELL CONSTRUCTION				
		EXAM FEE		RECORD FEE
0218	WELL DRILL CONSTRUCTOR	\$	0219	\$
	LANDOWNER'S PERMIT		0220	\$
_____	OTHER (IDENTIFY)			

0607 TREASURY	0467 HYDROELECTRIC
---------------	--------------------

0233	POWER LICENSE FEE (FW/WRD)		LIC NUMBER	
0231	HYDRO LICENSE FEE (FW/WRD)		\$	
_____	HYDRO APPLICATION		\$	

SPECIAL INSTRUCTIONS:

RETURN TO APPLICANT -- LETTER ATTACHED

Alternate Reservoir Application Completeness Checklist

Minimum Requirements (ORS 537.409)

For use by WRD staff only

Application #:	R-89333	Receipt #:	1400652
Applicant Name:	Carlos & Cynthia Dominguez	Amount Requested:	0.04 AF
Priority Date:	02/03/2023	Proposed Use:	Multipurpose
County:	Polk	POD TRS & TL:	8S 5W 17 704
WM #:	22	Caseworker:	<input type="checkbox"/> KF <input checked="" type="checkbox"/> JS <input type="checkbox"/> LG
Reviewed by:	Nick Reece	Reviewed Date:	2/6/2023

- ORS 538.** Is the source withdrawn by ORS 538? YES NO [if yes, return application and fees]
- Landowner name, mailing address and telephone number provided.
- Source and tributary listed. Notes: NO WELLS-MUST HAVE GW APP TO USE A WELL AS A SOURCE. Cannot accept an E2 application and a storage application at the same time.
- Reservoir Location. TRSQQ and tax lot provided. Note: only 1 reservoir/pond per application
- Dam height, if applicable: _____
- Property ownership indicated?
- If applicant does not own all the land is the affected landowner's name and mailing address listed?
 - YES NO (Note: this includes lands not owned by applicant, upon which the source is located OR that are crossed by the diversion works, and any roads or rights-of-way.)
- Application signed by the landowner(s)? All parties noted as applicants must sign the application.
- Completed Watermaster review sheet**, signed and dated. Note: Must be completed within last 6 months.
 - Will the reservoir injure an existing water right? YES NO
 - If YES, can conditions be applied to mitigate injury? YES NO
- Completed ODFW review sheet**, signed and dated. Note: Must be completed within last 6 months.
 - Will reservoir pose a significant detrimental impact to an existing fishery resource? YES NO
 - If YES, can conditions be applied to mitigate the impact? YES NO N/A
- Completed Land-Use Form** or receipt signed by the appropriate planning department official enclosed?

Note: Does the use on land-use form match the proposed use on the application? Must be signed within the last 12 months.
- Provide a Legal Description** of all the property involved with this application. A copy of a deed, land sales contract, or title insurance meets this requirement.





Acceptable Map. Note: Requirements set forth by the Commission; causes fatal flaw if not provided by the applicant.

- Reservoir Location - noting Township, Range, Section, 1/4 1/4 and Tax Lot number(s)
- Scale of the Map, even scale such as 1" = 400', 1" = 1000', or 1" = 1320'
- Reference corner on map
- North directional symbol
- 1/4's clearly identified
- Reservoir clearly identified
- Dam, or POD (if off-channel), coordinates referenced to a government land survey corner
Note: If no dam, use coordinates to the center of reservoir.

Fees: Amount of Water Requested: 0.04 af Name on Check: Dominguez Associates

Exam Fee Due:	\$521
Exam Fee Submitted:	\$1131
Difference:	\$610
Recording Fee Paid?	<input checked="" type="checkbox"/> Yes <input type="checkbox"/> No \$ 610
Total:	\$1131

Oregon Water Resources Department Alternate Reservoir Application

-  [Main](#)
-  [Help](#)
-  [Return](#)
-  [Contact Us](#)

For impoundments less than 10 feet in height or storing less than 9.2 acre feet of water.

Today's Date: Monday, February 6, 2023

Base Application Fee.		\$480.00
Proposed Dam Height in feet.	0	
Proposed Reservoir volume in Acre Feet.	0.04	\$41.00
Subtotal:		\$521.00
Permit Recording Fee. ***		\$610.00
*** the Permit Recording Fee is not required when the application is submitted but, must be paid before a permit will be issued. It is fully refundable if a permit is not issued. If the recording fee is not paid prior to issuance of the Final Order, permit issuance will be delayed.		<input type="button" value="Recalculate"/>
Estimated cost of Permit Application		\$1,131.00