

RECEIVED

FEB 13 2023

OWRD

Ownership Update for Certificated Rights Only



Oregon Water Resources Department
725 Summer Street NE, Suite A
Salem, Oregon 97301
(503) 986-0900
www.oregon.gov/OWRD

NO FEES ARE REQUIRED TO SUBMIT THIS FORM

NOTICE: A certificate of water right typically stays with the land. To track water right ownership, the Department requests that this form be submitted to the Department. **To update multiple rights, a separate form is required for each right.** If you have any questions about this form, please contact your local watermaster, or call the Water Resources Department at (503) 986-0900.

Note: Use the assignment form to change ownership on pending applications, permits, transfers, groundwater registrations, or limited licenses.

Current Landowner Information			
Name:	Wyatt Woods and Rachel Woods		
Mailing Address:	16052 Foothill Lane		
City:	Sisters	State:	OR
		Zip:	97759
Phone:		Email:	

Property Information			
County:	Deschutes	Township:	14
		Range:	10
		Section:	34
Tax Lot #:	1600		
Street Address of Water Right:	16052 Foothill Lane, Sisters, OR 97759		
Water Right Information			
Application:	G-16354		
Permit:	G-16107		
Certificate:	91355		
Are all the lands associated with this water right owned by the requestor?	<input type="checkbox"/> Yes	<input checked="" type="checkbox"/> No	
(If no, include a map showing the portion of the water right involved)			

Signature and Date	
Name of individual completing form:	Wyatt Woods
Phone or email:	503.484.8516 // wy.woods@gmail.com
Signature of requestor:	<i>Wyatt Woods</i>
Date:	2/10/23

The Department does not change names on water right certificates. This form will be placed in the file for future reference only. If mailed, the Department will not provide acknowledgment of receipt.

This form can be mailed to the address above or sent by email to wrd_dl_customerservice@water.oregon.gov

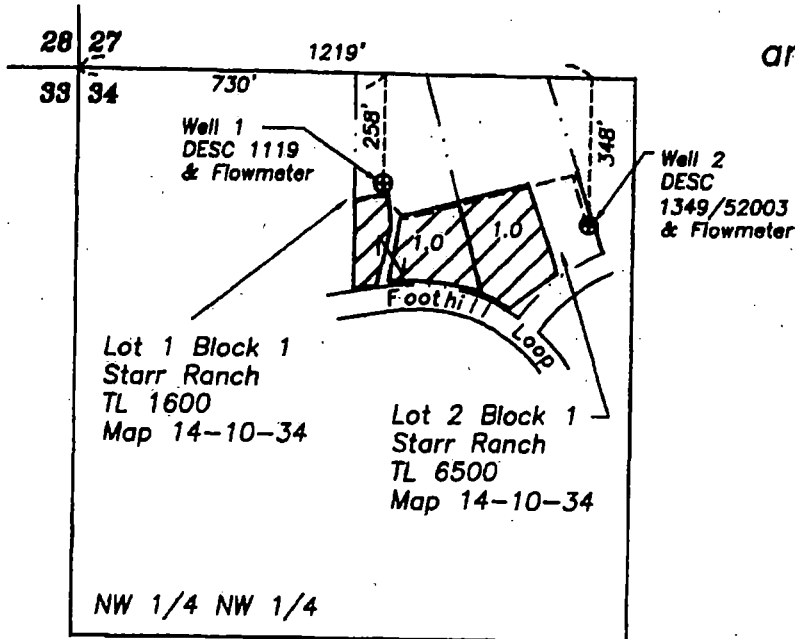
Claim of Beneficial Use

Application G-16354



Permit G-16107

in the name of Douglas Roberts
and Kenneth E. and Margaret M. Snow

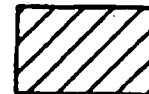
Tax Lots 1600 & 6500
Map 14-10-34
Deschutes County, Oregon



Section 34
T14S, R10E, W.M.
Deschutes County, OR



Renewal date: 6/30/2010



Water beneficially applied under Permit
G-16107, priority date 12/13/2004



GRAPHIC SCALE - FEET

Property line
Mainline

RECEIVED

AUG 28 2009

WATER RESOURCES DEPT
SALEM, OREGON

THIS MAP IS FOR THE PURPOSE OF IDENTIFYING THE LOCATION OF THE WATER
RIGHT. IT IS NOT INTENDED TO PROVIDE LEGAL DIMENSIONS OR LOCATIONS OF
PROPERTY OWNERSHIP LINES.

Fred A. Art, Jr. & Associates 157 Sisters Park Drive P.O. Box 751 Sisters, OR 97759 541-549-7861

RECEIVED

FEB 13 2023

OWRD

STATE OF OREGON
COUNTY OF DESCHUTES
CERTIFICATE OF WATER RIGHT

THIS CERTIFICATE ISSUED TO

DOUGLAS ROBERTS
16052 FOOTHILL LANE
SISTERS OR 97759

KENNETH SNOW
MARGARET SNOW
16080 FOOTHILL LOOP N
SISTERS OR 97759

confirms the right to the use of water perfected under the terms of Permit G-16107. The amount of water used to which this right is entitled is limited to the amount used beneficially, and shall not exceed the amount specified, or its equivalent in the case of rotation, measured at the point of diversion from the source. The specific limits and conditions of the use are listed below.

APPLICATION FILE NUMBER: G-16354

SOURCE OF WATER: TWO WELLS IN INDIAN FORD CREEK BASIN

PURPOSE or USE: IRRIGATION USE ON 2.0 ACRES

MAXIMUM RATE: 0.025 CUBIC FOOT PER SECOND (CFS), BEING 0.0125 CFS FROM WELL 1 (TAXLOT 1600) AND 0.0125 CFS FROM WELL 2 (TAXLOT 6500)

PERIOD OF USE: APRIL 1 THROUGH OCTOBER 31

DATE OF PRIORITY: DECEMBER 13, 2004

The wells are located as follows:

Twp	Rng	Mer	Sec	Q-Q	Measured Distances	Taxlot
14 S	10 E	WM	34	NW NW	WELL 1 - 258 FEET SOUTH AND 730 FEET EAST FROM NW CORNER, SECTION 34	1600
14 S	10 E	WM	34	NW NW	WELL 2 - 348 FEET SOUTH AND 1219 FEET EAST FROM NW CORNER, SECTION 34	6500

The amount of water used for irrigation under this right, together with the amount secured under any other right existing for the same lands, is limited to a diversion of ONE-EIGHTIETH of one cubic foot per second and 3.0 acre-feet for each acre irrigated during the irrigation season of each year.

A description of the place of use is as follows:

Twp	Rng	Mer	Sec	Q-Q	Acres	Taxlot
14 S	10 E	WM	34	NW NW	1.0	1600
14 S	10 E	WM	34	NW NW	1.0	6500

NOTICE OF RIGHT TO PETITION FOR RECONSIDERATION OR JUDICIAL REVIEW

This is an order in other than a contested case. This order is subject to judicial review under ORS 183.484 and ORS 536.075. Any petition for judicial review must be filed within the 60-day time period specified by ORS 183.484(2). Pursuant to ORS 183.484, ORS 536.075 and OAR 137-004-0080, you may petition for judicial review and petition the Director for reconsideration of this order. A petition for reconsideration may be granted or denied by the Director, and if no action is taken within 60 days following the date the petition was filed, the petition shall be deemed denied. In addition, under ORS 537.260 any person with an application, permit or water right certificate subsequent in priority may jointly or severally contest the issuance of the certificate within three months after issuance of the certificate.

Measurement, recording and reporting conditions:

- A. The water user shall maintain the meter or other suitable measuring device in good working order, shall keep a complete record of the amount of water used each month, and shall submit a report which includes the recorded water use measurements to the Department annually or more frequently as may be required by the Director. Further, the Director may require the water user to report general water use information, including the place and nature of use of water under the right.
- B. The water user shall allow the watermaster access to the meter or measuring device; provided however, where the meter or measuring device is located within a private structure, the watermaster shall request access upon reasonable notice.

Use of water under authority of this right may be regulated if analysis of data available after the right is issued discloses that the appropriation will measurably reduce the surface water flows necessary to maintain the free-flowing character of a scenic waterway in quantities necessary for recreation, fish and wildlife in effect as of the priority date of the right or as those quantities may be subsequently reduced.

The use of ground water allowed under the terms of this right will not be subject to regulation for Scenic Waterway flows so long as mitigation as required herein is maintained.

GROUND WATER MITIGATION CONDITIONS

- Mitigation Obligation:** 3.6 acre-feet (AF), being 1.8 AF for taxlot 1600 and 1.8 AF for taxlot 6500 in the Whychus Creek Zone Impact (anywhere in the Whychus Creek Basin above river mile 16)
- Mitigation Source:** Maintain 3.6 Mitigation Credits from Mitigation Project MP-59, being 1.8 Mitigation Credits from taxlot 1600 and 1.8 Mitigation Credits from taxlot 6500, or suitable replacement mitigation that meets the requirements of OAR 690-505-0610 (2) - (5), within the Whychus Creek Zone of Impact.

Mitigation water must be legally protected instream for instream use within the Whychus Creek Zone of Impact and committed for the life of the certificate. Regulation of the certificate or subsequent certificate (s) will occur if the required mitigation is not maintained.

The water user shall provide additional mitigation if the Department determines that average annual consumptive use of the subject appropriation has increased beyond the originally mitigated amount.

If mitigation is from a secondary right for stored water from a storage project not owned or operated by the water user the use of water under this right is subject to the terms and conditions of a valid contract, a copy of which must be on file in the records of the Water Resources Department prior to use of water.

Failure to comply with these mitigation conditions shall result in the Department regulating this certificate or subsequent certificates, and proposing to cancel the certificate or subsequent certificate(s).

If substantial interference with a senior water right occurs due to withdrawal of water from any well listed on this right, then use of water from the well(s) shall be discontinued or reduced and/or the schedule of withdrawal shall be regulated until or unless the Department approves or implements an alternative administrative action to mitigate the interference. The Department encourages junior and senior appropriators to jointly develop plans to mitigate interference.

The well(s) shall be maintained in accordance with the General Standards for the Construction and Maintenance of Water Wells in Oregon. The works shall be equipped with a usable access port, and may also include an air line and pressure gauge adequate to determine the water level elevation in the well at all times.

The Director may require water level or pump test results every ten years.

RECEIVED

FEB 13 2023

OWRD

Failure to comply with any of the provisions of this right may result in action including, but not limited to, restrictions on the use, civil penalties, or cancellation of the right.


This right is for the beneficial use of water without waste. The water user is advised that new regulations may require the use of best practical technologies or conservation practices to achieve this end.

By law, the land use associated with this water use must be in compliance with statewide land-use goals and any local acknowledged land-use plan.

The use of water shall be limited when it interferes with any prior surface or ground water rights.

The right to the use of the water for the above purpose is restricted to beneficial use on the place of use described.

Issued APR 12 2016



Dwight French
Water Right Services Division Administrator, for
Thomas M. Byler, Director
Oregon Water Resources Department