

**Application for a Permit to Use Groundwater
T1N, R13E, Sections 28-29, 32-33**

**RECEIVED
FEB 28 2023**

OWRD

Well-1 (proposed)
Approx. 900 ft south
and 310 ft east from the
NW corner of Sec 33

POU Acres by Type:

Primary Irr: 42.25 ac
Supplemental Irr: 92.34 ac

POU Acres by Taxlot:







TL 0200: 9.07 ac (primary)
TL 1100: 33.18 ac (primary)
 21.24 ac (supp)
TL 1800: 71.10 ac (supp)

Primary POU Acres by QQ:


Sec 28 SWSW: 17.85 ac
Sec 29 SESE: 9.07 ac
Sec 32 NENE: 3.81 ac
Sec 33 NWNW: 11.52 ac

Supp. Acres by QQ (Cert 76863):

Sec 28 NESW: 19.72 ac
Sec 28 SESW: 27.82 ac
Sec 28 SENW: 18.90 ac
Sec 33 NENW: 4.66 ac

-  Proposed POA
-  Primary POU
-  POU Supplemental to Cert 76863
-  POU Supplemental to Cert 93615
-  Taxlots
-  Existing Mainlines

**Figure 1
Map for Groundwater Permit Application
T1N, R13E, Sections 28-29, 32-33**



1319 SE MLK, Jr. Blvd, Suite 204
Portland, Oregon 97214
(503) 954-1326

No.	Date	By	Revisions
1	DATE	AUTH	DRAFT

**Proj#: 1803004
New Groundwater Application**

Mitchell Ag Investments
Threemile Vineyard