



Oregon Water Resources Department  
 725 Summer Street NE, Suite A  
 Salem, Oregon 97301  
 (503) 986-0900  
 www.wrd.state.or.us

# Ownership Update For Certificated Rights Only

## NO FEES ARE REQUIRED TO SUBMIT THIS FORM

**NOTICE:** A certificate of water right typically stays with the land. In order to track water right ownership, the Department requests that this form be submitted to the Department. **To update multiple rights, a separate form is required for each right.**

If you have any questions about this form, please contact your local watermaster, or call the Water Resources Department at (503) 986-0900.

This form is not for Applications, Permits, Transfers, Groundwater Registrations, or Limited Licenses. To notify the Department of changes in ownership to these types of authorizations, an Assignment is required.

### Current Landowner Information

Name: DENNIS JOHNSON  
 Mailing Address: 1617 29th st  
 City: FLORENCE State: OR Zip: 971439  
 Phone (Home): \_\_\_\_\_ Work: \_\_\_\_\_ Other: cell 7578193186

### Property Description

County: Lane Township: 18 South Range: 10 West Section: 10  
 Taxlot Number(s): TL01003  
 Street Address of water right property: none  
 Water Right Information: Application: S-48240 Permit: S-35715 Certificate #: 43386

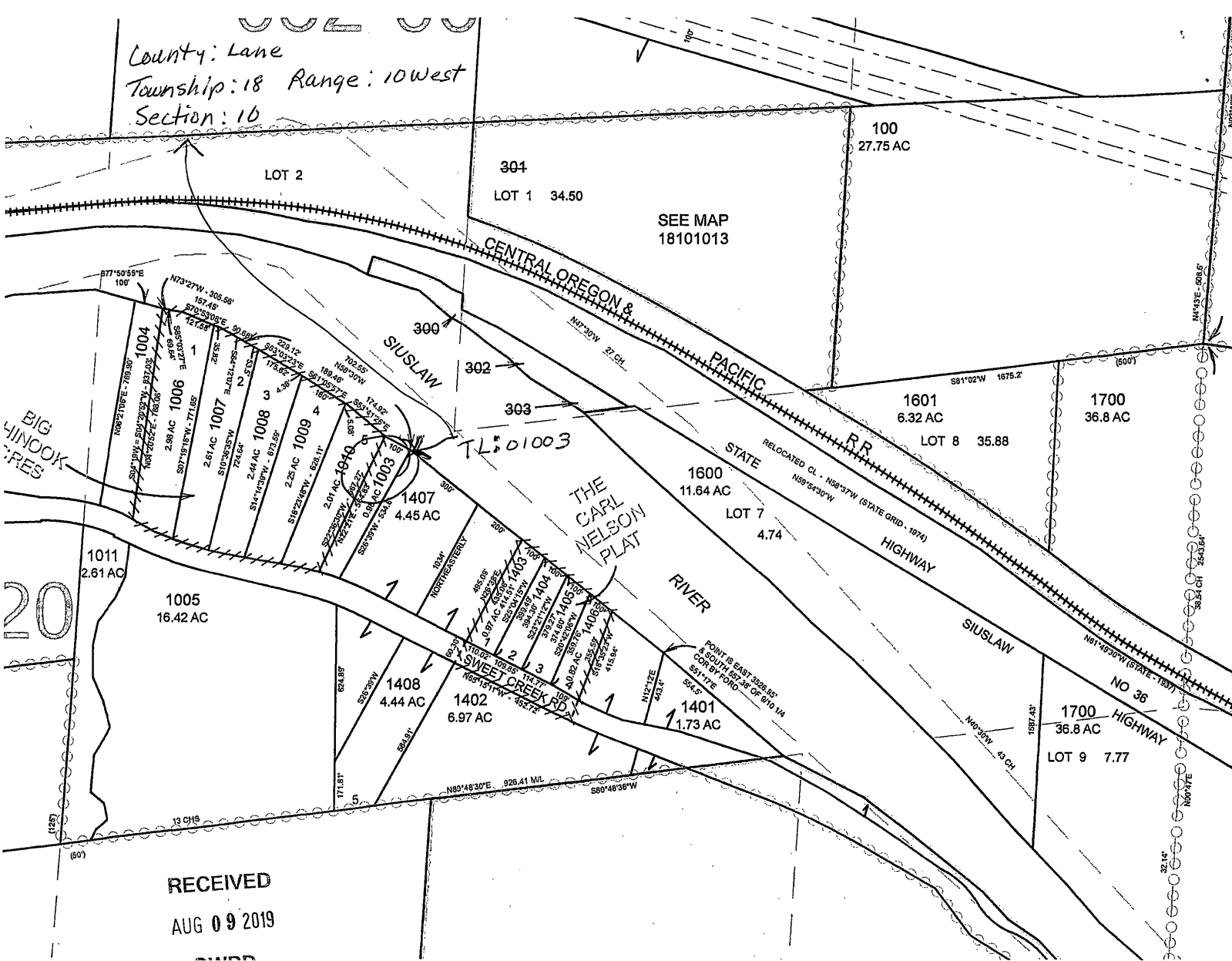
Are all the lands associated with this water right owned by the requester? Yes \_\_\_\_\_ No X If No, include a map showing the portion of the right involved.

Name of individual completing this form: Dennis Johnson Phone: 7578193186  
 Signature of requestor: [Signature] Date: 080119

The Department does not change names on certificates. This form will be placed in the file for future reference only. The Department does not provide acknowledgement that this form has been received.

RECEIVED

County: Lane  
Township: 18 Range: 10 West  
Section: 10




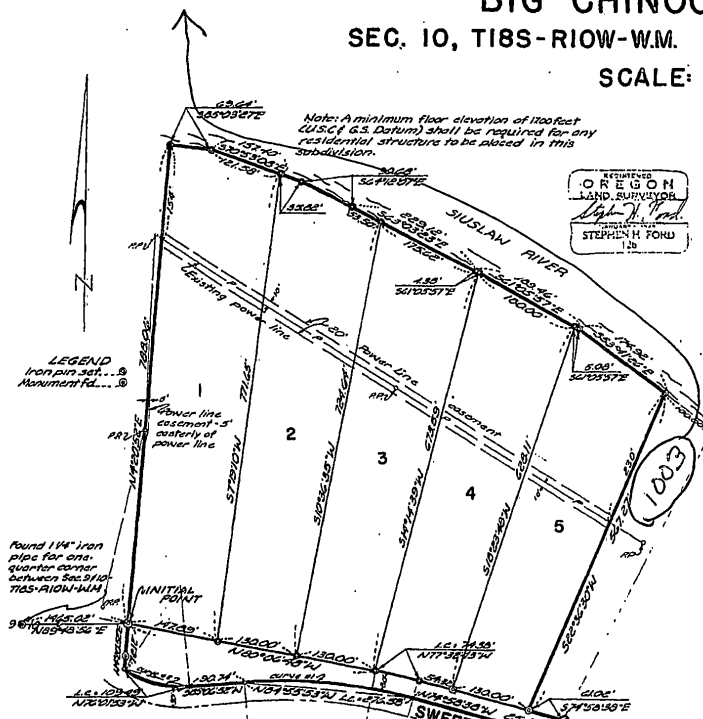
RECEIVED  
AUG 09 2019

County: Lane Township: 18 Range: 10 West Section: 10

BOOK 57 PAGE 25

TL - 01003

**BIG CHINOOK ACRES**  
 SEC. 10, T18S-R10W-W.M. LANE COUNTY, OREGON  
 SCALE: 1"=100'



**DESCRIPTION**  
 Beginning at the above described initial point, thence  $N47^{\circ}05'57''E$  183.02 feet to an iron pipe on the left bank of the Siuslaw River; thence along said river bank the following courses and distances:  $S88^{\circ}03'27''E$  63.02 feet to a point; thence  $S75^{\circ}53'01''E$  127.90 feet to a point; thence  $S4^{\circ}12'07''E$  222.8 feet to a point; thence  $S4^{\circ}30'25''E$  222.12 feet to a point; thence  $S21^{\circ}05'57''E$  124.74 feet to a point; thence  $S53^{\circ}11'02''E$  174.02 feet to a point; thence, leaving said river bank and running  $S82^{\circ}52'04''E$  562.27 feet to a point; thence  $S7^{\circ}03'35''E$  610.2 feet to a point; thence  $S75^{\circ}52'51''E$  121.0 feet to a point; thence  $N7^{\circ}45'55''W$  254.30 feet to a point; thence along the arc of a curve to the left having a radius of 624.00 feet to a point which bears  $N47^{\circ}05'57''E$  183.02 feet from the last described point; thence  $S82^{\circ}05'57''W$  307.7 feet to a point; thence along the arc of a curve to the right having a radius of 162.40 feet to a point which bears  $N76^{\circ}10'53''W$  102.40 feet from the last described point; thence  $N47^{\circ}05'57''E$  183.02 feet to the initial point in Lane County, Oregon.

**DEDICATION**  
 KNOW ALL MEN that I Harold T. Washburn a single person, do hereby certify that I am the owner of the land herein described; that I caused the same to be subdivided and platted as shown hereon; and that I hereby dedicate to the free use of the public, forever, all streets as shown hereon.

*Harold T. Washburn*  
 Harold T. Washburn

**ACKNOWLEDGEMENT**  
 STATE OF OREGON 2 s.s.  
 County of Lane


On the 22nd day of January, 1969, before me appeared Harold T. Washburn, a single person, personally known to me to be the identical person who executed the above instrument and acknowledged to me that he executed the same freely and voluntarily for the purposes therein named.

IN WITNESS WHEREOF I have hereunto set my hand and affixed my seal this 22nd day of January, 1969.

*Paula Lee Tressel*  
 Notary Public for Oregon  
 My Commission Expires: Oct. 22, 1971

**SURVEYORS AFFIDAVIT**  
 I, Stephen H. Ford, being duly sworn, say that I am a Registered Land Surveyor in the State of Oregon; that I have correctly surveyed and marked with proper monuments the boundaries and lots as shown hereon; that I set a 2 1/2" galvanized iron pipe 6" below the surface of the ground to mark the INITIAL POINT of BIG CHINOOK ACRES and that said initial point bears  $N82^{\circ}18'35''E$  162.00 feet from the 1 1/4" iron pipe marking the one-quarter corner between Sections 31 & 10, Township 18 South Range 10 West of the Willamette Meridian.

*Stephen H. Ford*  
 Stephen H. Ford  
 Subscribed and sworn to before me this 22nd day of January, 1969.  
 My Commission Expires: Oct. 22, 1971.



**APPROVAL**  
 LANE COUNTY PLANNING COMMISSION  
 Chairman Burton C. Wynance, Jr.  
 Secretary L.E. Muller  
 LANE COUNTY OFFICIALS  
 Commissioner Ken E. Pridemore  
 Commissioner James L. Slade  
 Commissioner Frank A. Elliott  
 1-21-70 John K. Beckwith  
 Assessor Dr. Donald B. Volstead Perry  
 Surveyor E.E. Wainwright

**CENTERLINE CURVE DATA**

Curve No.	Area	Chord	Chord	Chord	Chord
1	1252.50'	1020.00'	1177.00'	126.50'	140.50'
2	3742.30'	1259.40'	1111.90'	1094.70'	572.05'

STATE OF OREGON 2 s.s.  
 County of Lane

I, Stephen H. Ford, being duly sworn, say that this is an exact copy of the final map of BIG CHINOOK ACRES in Sec. 10 - T18S-R10W-W.M.

*Stephen H. Ford*  
 Stephen H. Ford

Subscribed and sworn to before me this 25th day of January, 1970.

*Paula Lee Tressel*  
 Notary Public for Oregon  
 My Commission Expires: October 22, 1971.

**FILED**  
 AT OREGON  
 JAN 23 1970  
 G. M. FLETCHER, Director of the Dept. of Public Safety  
 DEPUTY

RECEIVED  
 AUG 09 2019  
 ORWR

S 1847