

MONEY SLIP

DATE: 3-13-23 RECEIPT #: 140289

RECEIVED FROM: Deepwater (vd) Properties LLC; Operating Account

APPLICATION	
PERMIT	
TRANSFER	

CASH CHECK # 307 OTHER (IDENTIFY) _____

TOTAL REC'D \$ 2,602.00

1083 TREASURY 4170 MISC CASH ACCT.

0407 COPIES \$ _____
 OTHER: (IDENTIFY) _____ \$ _____

0243 Instream Lease _____ 0244 Muni Water Mgmt. Plan _____ 0245 Cons. Water _____

1083 TREASURY 4270 WRD OPERATING ACCT.

MISCELLANEOUS 46111

0407 COPY & TAPE FEES \$ _____
 0410 RESEARCH FEES \$ _____
 0408 MISC REVENUE (IDENTIFY) _____ \$ _____
 TC162 DEPOSIT LIAB. (IDENTIFY) _____ \$ _____
 0240 EXTENSION OF TIME _____ \$ _____

WATER RIGHTS		EXAM FEE		RECORD FEE
0201	SURFACE WATER	\$ <u>1992</u>	0202	\$ <u>610</u>
0203	GROUND WATER	\$ _____	0204	\$ _____
0205	TRANSFER	\$ _____		

WELL CONSTRUCTION		EXAM FEE		RECORD FEE
0218	WELL DRILL CONSTRUCTOR	\$ _____	0219	\$ _____
	LANDOWNER'S PERMIT		0220	\$ _____
	OTHER (IDENTIFY) _____			

0607 TREASURY 0467 HYDROELECTRIC

	LIC NUMBER	
0233 POWER LICENSE FEE (FW/WRD)		\$ _____
0231 HYDRO LICENSE FEE (FW/WRD)		\$ _____
HYDRO APPLICATION		\$ _____

SPECIAL INSTRUCTIONS:

RETURN TO APPLICANT -- LETTER ATTACHED

RECEIVED
OVER THE COUNTER

E-2 App Yes No**Standard Application Completeness Checklist****Groundwater and Surface Water Applications Only**

Minimum Application Requirements (OAR 690-310-0040 & -0050)

For use by WRD staff only

Application #:	S-89348	Receipt #:	140289
Applicant Name:	Domaine Serene Vineyard and Winery; Deepwater C&D Properties LLC	Amount Requested:	12 af
Priority Date:	3/13/2023	Proposed Use:	Irrigation, Supp. Irrigation
County:	Yamhill	POD's TRS &TL:	3N 3W 28,33
WM #:	18	Caseworker:	Lucinda
Reviewed by:	Nick Reece	Reviewed Date:	3/14/2023

 Applicant/Organization Name and Mailing Address Signature of **all** applicants (include title or authority of representative if applicant is an organization or corporation). Note: Applicant's agent may NOT sign the application on behalf of the applicant. Property Ownership: Does the applicant own all the land for the proposed project? Yes No

If No:

 The affected landowner's name(s) and mailing address(s) must be listed. A signed statement declaring the existence of either written authorization or an easement permitting access to land crossed by the proposed ditch canal or other work must be submitted. **For a SW Application:** Source of water must be indicated. If the source is stored water, is the stored water component filled out and does the applicant own the reservoir or include a non-expired agreement for stored water? (ORS 537.400) If for stored water, is the source authorized under a permit, certificate, or decree?Permit or Certificate issued: Y N Permit or Certificate #: R-15478**NOTE:** An expedited secondary (E2) application and a reservoir application cannot be filed at the same time. The reservoir must be legally authorized first, under an existing water right, in order to accept and process an E2 application. **For a GW Application:** Well development table completed and a well log report included (if existing) Division 33 (Sensitive, Threatened, Endangered, Fish Species) Proposed Water Use: Amount of water from *each* source in GPM, CFS, or AF Period of use indicated If for supplemental irrigation, primary acreage or underlying permit or certificate number listed.

(Note: Primary and Supplemental Irrigation counts as 2 uses)

 Water Management Section Resource Protection Section





- Project schedule. (Note: If system is already completed, indicates "existing.", (Note: Estimates are okay if the water system has not been designed))
- Supplemental data sheets enclosed (if needed)
 - Form M (Municipal or Quasi-Municipal)
- A completed **Land-Use Form** or receipt signed and dated by the appropriate planning department. Please be certain that the Land-Use form lists all lands involved and all uses proposed. Date of signature must be within the past 12 months.
- A **Legal Description** of all the properties involved where water is diverted, conveyed, and used. The legal description includes a metes and bounds or other government survey description. A copy of the deed, land sales contract or title insurance policy can provide this information, or applicant may submit a lot book report prepared by a title company. Copies of tax bills are not acceptable
- The proposed source **IS** **IS NOT** restricted or withdrawn from further appropriation. **NOTE:** If it is withdrawn under ORS 538, reject/return application and fees.
- The **map** must meet all the minimum requirements of OAR 690-310-0050.
 - Township, Range, Section
 - Location of main canals, ditches, pipelines or flumes (if POA/POD is outside of POU)
 - Place of use, 1/4-1/4's and tax lot clearly identified
 - Even map scale not less than 4" = 1 mile (1"= 1320 ft.); examples: 1" = 100 ft., 1" = 200 ft.
 - Location of **each** diversion point or well by reference to a recognized public land survey corner.
 - Multiple wells shall be uniquely labeled, and identified on well logs, if existing.
 - Reference corner on map
 - North directional symbol
 - Number of acres per 1/4 1/4 if for irrigation, supplemental irrigation, or nursery use
- Fees:** Amount of Water Requested: 12 af Name on Check: Deepwater C&D Properties LLC

Exam Fee Due:	\$ 1102.00	
Exam Fee Submitted:	\$ 1992.00	
Difference:	\$ 890.00	
Recording Fee Paid?	<input checked="" type="checkbox"/> Yes <input type="checkbox"/> No	\$ 610.00
Total:	\$ 2602.00	

Overpayment of \$890.00

Oregon Water Resources Department

Stored Water Only Applications - Expedited Secondary

-  Main
-  Help
-  Return
-  Contact Us

Today's Date: Tuesday, March 14, 2023

Base Application Fee.		\$610.00
Acre feet of Stored Water to be diverted.	12	\$492.00
	Subtotal:	\$1,102.00
Permit Recording Fee. ***		\$610.00
*** the Permit Recording Fee is not required when the application is submitted but, must be paid before a permit will be issued. It is fully refundable if a permit is not issued. If the recording fee is not paid prior to issuance of the Final Order, permit issuance will be delayed.	<input type="button" value="Recalculate"/>	
Estimated cost of Permit Application		\$1,712.00