



Oregon Water Resources Department
 725 Summer Street NE, Suite A
 Salem, Oregon 97301
 (503) 986-0900
 www.oregon.gov/OWRD

Ownership Update for Certificated Rights Only

NO FEES ARE REQUIRED TO SUBMIT THIS FORM

NOTICE: A certificate of water right typically stays with the land. To track water right ownership, the Department requests that this form be submitted to the Department. **To update multiple rights, a separate form is required for each right.** If you have any questions about this form, please contact your local watermaster, or call the Water Resources Department at (503) 986-0900.

Note: Use the [assignment](#) form to change ownership on pending applications, permits, transfers, groundwater registrations, or limited licenses.


Current Landowner Information					
Name:	WFRP LLC				
Mailing Address:	PO Box 668				
City:	Wilbur	State:	OR	Zip:	97494
Phone:	541-673-1166	Email:	brett@whitlogtrailers.com		

Property Information					
County:	Coos	Township:	24 S	Range:	13 W, WM
Tax Lot #:	500	Section:	10		
Street Address of Water Right:	69255 Houser Depot Rd, North Bend, OR 97459				
Water Right Information					
Application:	14505	RECEIVED APR 03 2023 OWRD			
Permit:	10549				
Certificate:	C-11457				
Are all the lands associated with this water right owned by the requestor? <input checked="" type="checkbox"/> Yes <input type="checkbox"/> No					
(If no, include a map showing the portion of the water right involved)					

Signature and Date			
Name of individual completing form:	Brett Whitaker		
Phone or email:	brett@whitlogtrailers.com	Date:	3/30/23
Signature of requestor:			

The Department does not change names on water right certificates. This form will be placed in the file for future reference only. If mailed, the Department will not provide acknowledgment of receipt.

This form can be mailed to the address above or sent by email to wrd_dl_customerservice@water.oregon.gov



RECEIVED

APR 03 2023

OWRD

March 6, 2023

69255 Houser Depot Road
North Bend, OR 97459

RE: Map Identification: Township 24.00S, Range 13.00W, Section 10 NWSE, Tax Lot 500

To Whom It May Concern:

A water right research was conducted for the above stated parcel(s) per your request. Findings indicate the following water rights of record are pertinent to the tax lot(s) as described in the table below:

Tax Lot	Certificate	Priority Date	Use	Rate
500	C-11894	November 18, 1931	Irrigation	7 acre feet per acre throughout the year not to exceed .75 acre foot per acre in a month
Primary Source: Beale Lake				
Point of Diversion NW 1/4 SE 1/4, Section 10, Township 24 South, Range 13 West, W.M.				
Place of Use: 5 acres, NW 1/4 SE 1/4, Section 10, Township 24 South, Range 13 West, W.M.				

Tax Lot	Certificate	Priority Date	Use	Rate
500	C-11457	March 2, 1932	A right to store water for the purpose of irrigation under permit No. 10549 (C-11472)	Max storage under C-11457 is 66 acre feet
Primary Source: Eagle Lake Creek				
Point of Diversion SE 1/4 SW 1/4, Section 10, Township 24 South, Range 13 West, W.M. (See water right map)				
Place of Use: Section 10, Township 24 South, Range 13 West, W.M. (Reservoir appears to be associated with more than one parcel)				

STATE OF OREGON
COUNTY OF COOS
CERTIFICATE OF WATER RIGHT

This is to Certify, That **EVA LYON**
of **Marshfield**, State of **Oregon**, has made proof
to the satisfaction of the STATE ENGINEER of Oregon, of a right to store the waters of
Eagle Lake Creek, tributary of Coos Bay,

for the purposes of
Irrigation, to be appropriated under **Application No. 14505, Permit No. 10549,**

under Reservoir Permit No. **654** of the State Engineer, and that said right to store said
waters has been perfected in accordance with the laws of Oregon; that the priority of the right
hereby confirmed dates from **March 2, 1932;**

that the amount of water entitled to be stored each year under such right, for the purposes afore-
said, shall not exceed **66** acre-feet.

The reservoir is located in Section **10**, Tp. **24 S., R. 13 W., M.**

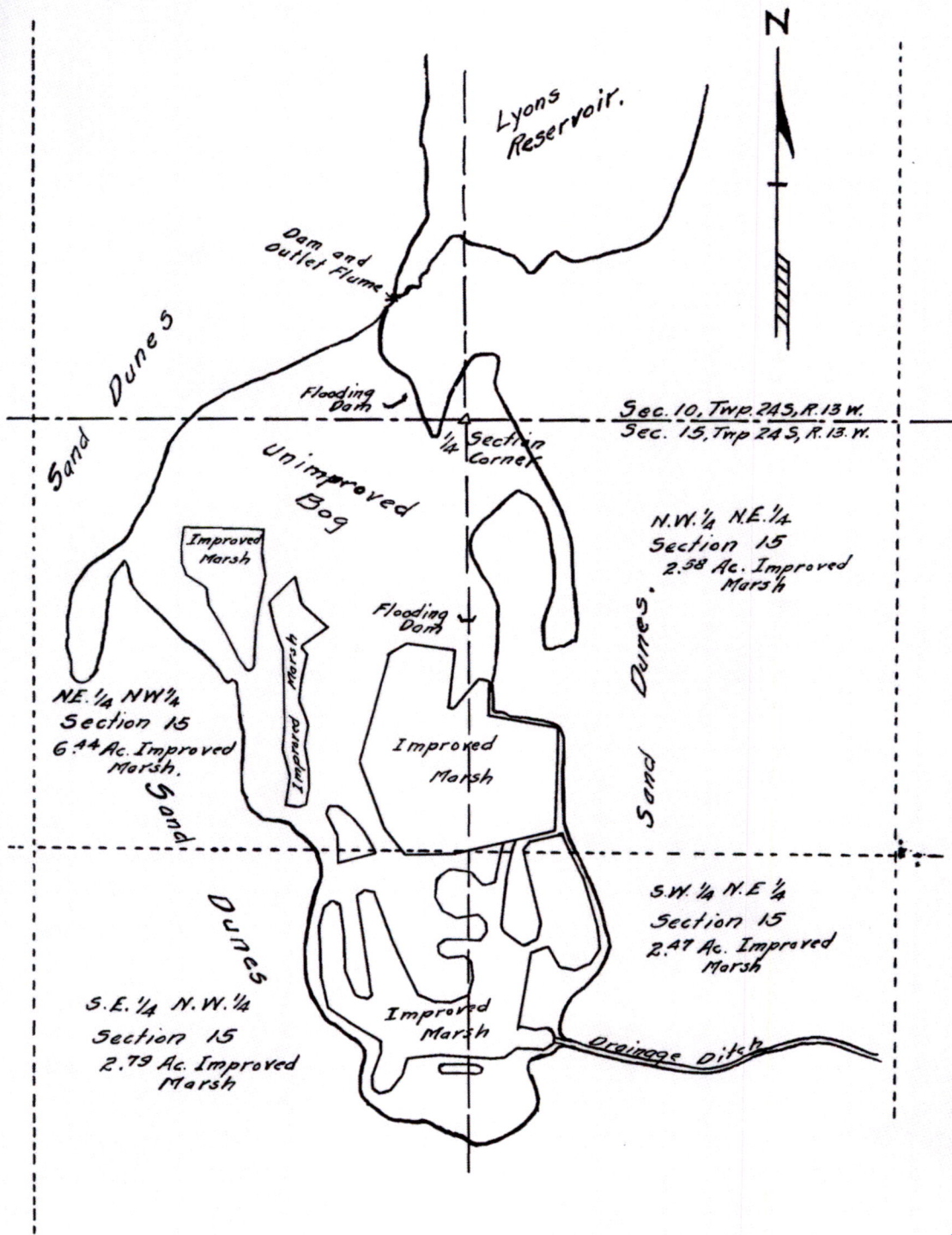
After the expiration of fifty years from the date of this certificate or on the expiration of
any federal power license issued in connection with this right, and after not less than two years
notice in writing to the holder hereof, the State of Oregon, or any municipality thereof, shall have
the right to take over the dams, plants and other structures and all appurtenances thereto which have
been constructed for the purpose of devoting to beneficial use the water rights specified herein, upon
condition that before taking possession the State or municipality shall pay not to exceed the fair
value of the property so taken, plus such reasonable damages, if any, to valuable, serviceable and
dependable property of the holder of this certificate, not taken over, as may be caused by the
severance therefrom of the property taken in accordance with the provisions of section 5728,
Oregon Laws.

WITNESS the signature of the State Engineer,

affixed this **20th** day
of **June**, 19**36**


CHAS. E. STRICKLIN
State Engineer.

RECEIVED
APR 03 2023
OWRD



MAP SHOWING
 CRANBERRY BOGS ACTUALLY WATERED
 FROM THE LYONS RESERVOIR
 scale :- 1 inch = 400 feet.

Total Area Watered 14.28 Acres.

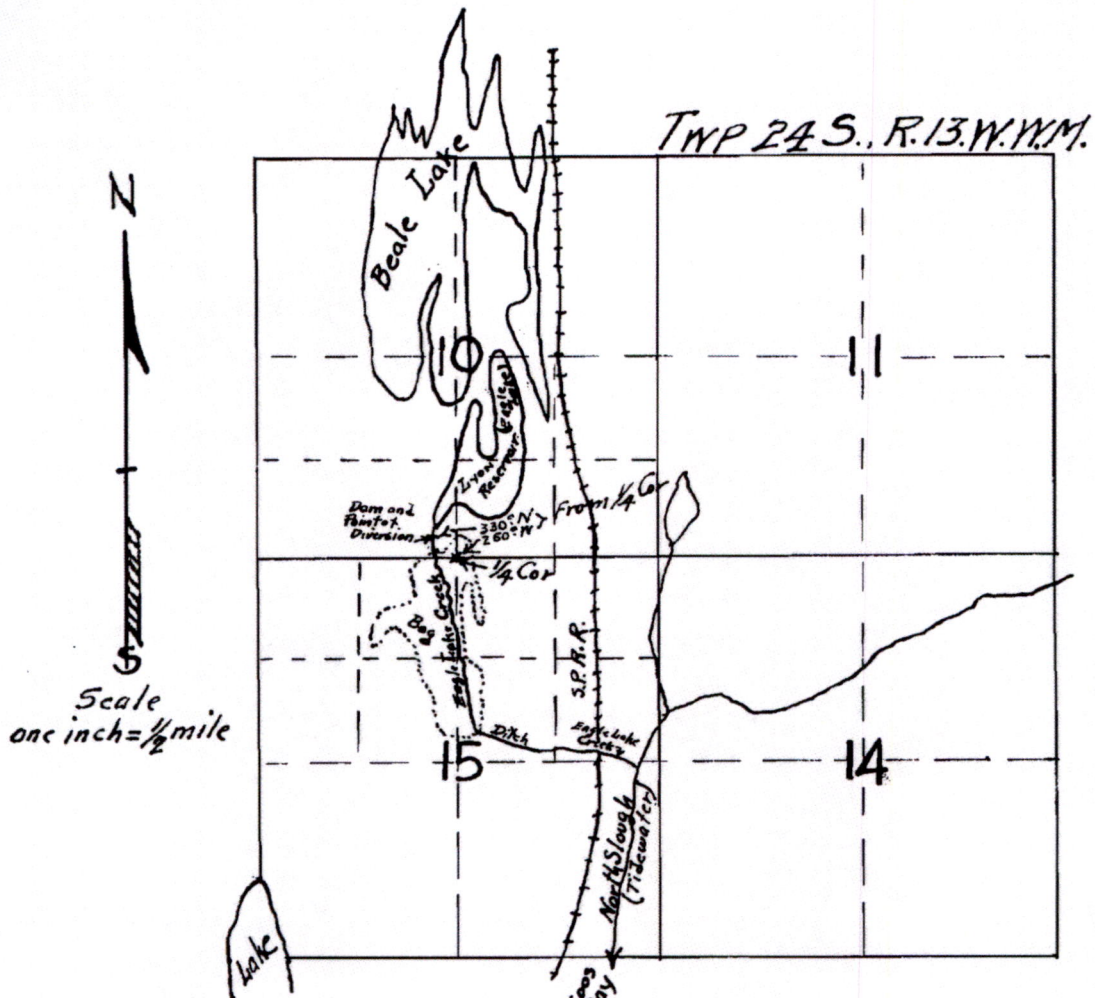


DATA ON LOCATION AND
 AREAS OF MARSHES OBTAINED
 IN ACTUAL SURVEY APRIL 29, 1936.

RECEIVED

APR 03 2023

OWRD



D. L. Buckingham

MAP
 To Accompany Application of Reuben Lyon
 for a permit to appropriate water
 Sec. 10 Twp 24 S. R. 13 W. N.M.

I, D. L. Buckingham of Marshfield, Oregon, do hereby certify that this map was made from notes taken during an actual survey made under my direction April 5 1931 and that it correctly represents the works described in the application, accompanying, together with the location of the streams in the immediate vicinity

D. L. Buckingham

Record No R-14504
 Permit No R-636

*See map
 and index*

RECEIVED
 APR 03 2023
 OWRD