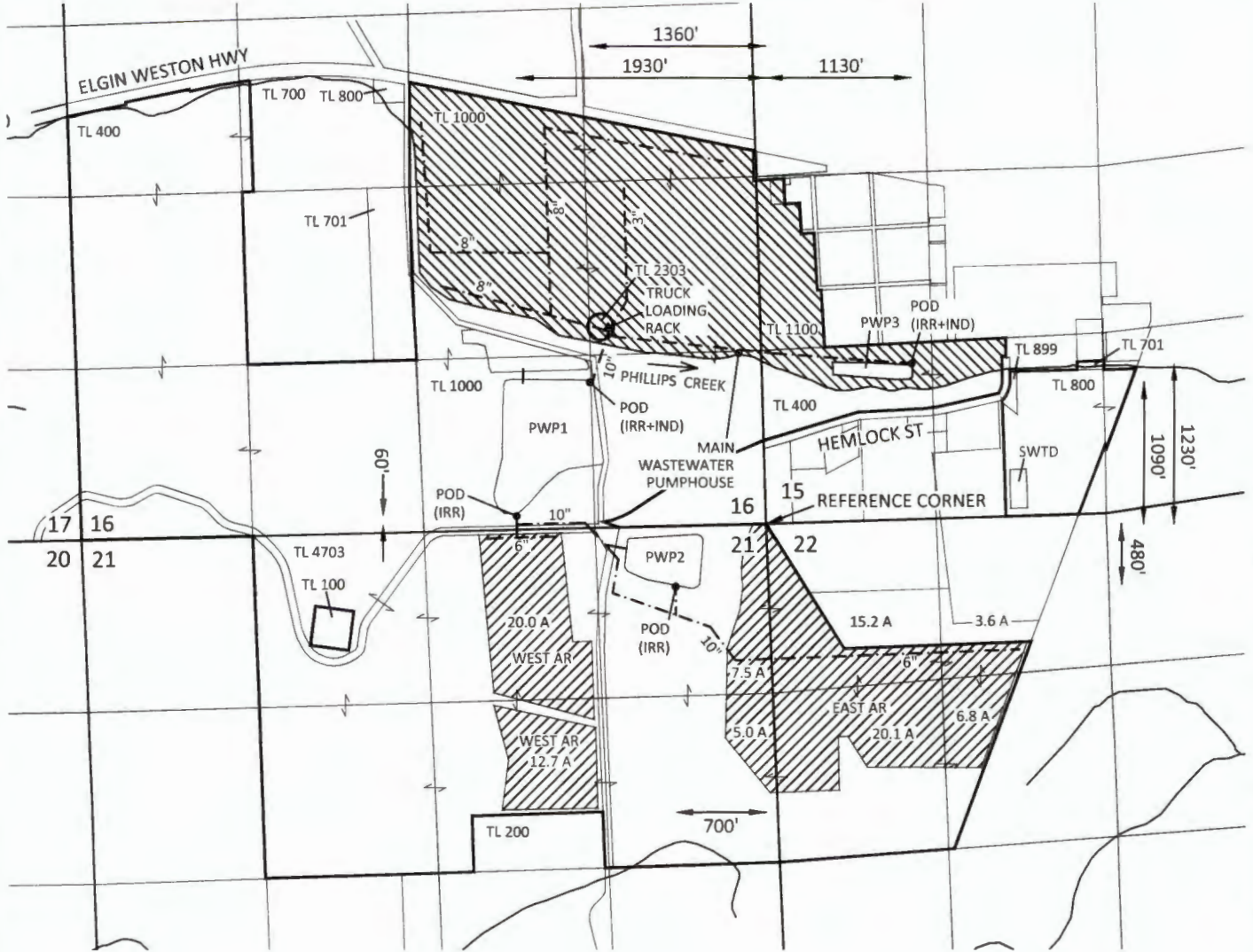







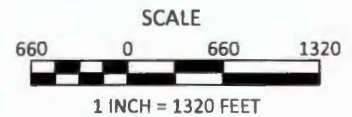
Sections 15, 16, 21, & 22, T1N, R39E, W.M.,
Union County, Oregon

SURFACE-WATER APPLICATION MAP
Boise Cascade Wood Products LLC



EXPLANATION

-  IRRIGATION
90.9 ACRES
-  INDUSTRIAL USE
-  POINT OF DIVERSION (POD)
-  TRUCK LOADING RACK
-  PIPE



March 27, 2023

This map is not intended to provide legal
dimensions or locations of property
ownership lines

Figure 1

KPFF 2200002.08

SKOOKUM
WATER ASSOCIATES INC

1626 VICTORIAN WAY
EUGENE, OR 97401
(503) 319-8926

RECEIVED

APR 03 2023

OWRD