







Document Path: Y:\05966_McKibben\Source_Figures\01_WR_Consulting\PermitApp_McKibben_TLID700_704_100.mxd_albany

LEGEND

-  Point of Diversion (POD)
-  Place of Use (POU)
-  Tax Lot
-  Donation Land Claim (DLC)
-  Watercourse
-  Waterbody

**Permit Application for the Use of Stored Water
in the Name of David and Bette McKibben Trust
Place of Use/Point of Diversion Map**

Township 8 South, Range 5 West (W.M.)

LOCATION DESCRIPTION

POD 1: Located 380 feet South and 1,980 feet West from the SE corner of DLC 44, Township 8 South, Range 5 West (W.M.)

RECEIVED
MAY 01 2023
OWRD

DISCLAIMER
This map was prepared for the purpose of identifying the location of a water right only and it is not intended to provide legal dimensions or location of property ownership lines.

Date: March 23, 2023
Data Sources: BLM, ESRI, OWRD, USGS

