

ASSIGNED

Name Kathryn F. Barber
By 2855
Address 945 Old Ferry Road
Shady Cove, Oregon 97539

Application No. 54816
Permit No. 41125
Certificate No. 55241
Stream Index, Page No. 15-60-P

FEES PAID		
Date	Amount	Receipt No.
9-23-76	35.00	56147
FEES REFUNDED		
Date	Amount	Check No.

Date filed 23 September 1976
Priority 9-23-76
Action suspended until of cert
Return to applicant
Date of approval JAN 14 1977

ASSIGNMENTS			
Date	To Whom	Address	Volume Page
12-23-85	<u>Yale. 779-5535</u> <u>Oregon Broadcasting Co.</u>	<u>P.O. Box 5-M (25 S. 4th)</u> <u>Medford, Or. 97501</u>	<u>6</u> <u>1474</u>

CONSTRUCTION
Date for beginning JAN 14 1978
Date for completion OCT 1 1978
Extended to
Date for application of water OCT 1 1979
Extended to

REMARKS
Card for A FEB 3 1978
CARD FOR B OCT 31 1978
Form 130 sent NOV 7 1986

PROSECUTION OF WORK
Form "A" filed Feb 27, 1978
Form "B" filed 11-30-78
Form "C" filed 11-30-78

FINAL PROOF
Blank mailed OCT 7 1986
Proof received
Date certificate issued DEC 12 1986

W.R.T.S.
Assembled 4.17.85 [Signature]
Entered _____ by _____
Verified _____ by _____

Form C

IMPORTANT—This form is a notice to the State Engineer that permittee is ready to make final proof to the extent to which the water has actually been applied to the intended use under the terms of the permit. Permittee is cautioned that Certificate of Water Right will be issued based on the extent of the quantity and use as determined by the final proof inspection and survey which will be made in response to the filing of this Form C.

NOTE: In the case of an irrigation permit, this Form C should not be mailed to the State Engineer until all of the land described in the permit, which it is intended to irrigate under this permit at any time, has actually been irrigated. Fill out, detach and mail to the State Engineer, Salem, Oregon 97310, when all of the water has been applied.

RECEIVED
NOV 30 1978
WATER RESOURCES DEPT.
SALEM, OREGON

Application No. 54816

NOTICE OF COMPLETE APPLICATION OF WATER TO A BENEFICIAL USE

I, Kathryn F. Barber

the holder of Permit No. 41125

to appropriate the public waters of the state of Oregon, completely applied the waters to a beneficial use in accordance with the terms of said permit, on the 22nd day of May, 1978.

Remarks: Water had been put to beneficial use and used for lawn and garden as well as domestic in house use.

OK
LMT

IN WITNESS WHEREOF, I have hereunto set my hand this 29th day of November, 1978

Kathryn F. Barber
(Signature of Applicant)

2855 Old Ferry Road, Shady Cove, Oregon 97539
(Address)

Form B

Application No. 54816

NOTICE OF COMPLETION OF CONSTRUCTION

I, Kathryn F. Barber

the holder of Permit No. 41125

to appropriate the public waters of the state of Oregon, completed the construction of the works described therein on the 15th day of April, 1978

Remarks: Construction completed and water put to beneficial use for domestic purposes.
If the works have less capacity than described in the permit, or you have definitely abandoned part of the proposed development, you should so state in order that our records may not be unnecessarily encumbered.

OK
LMT

IN WITNESS WHEREOF, I have hereunto set my hand this 29th day of November, 1978

Kathryn F. Barber
(Signature of Applicant)

2855 Old Ferry Rd., Shady Cove, Oregon 97539
(Address)

Fill out, detach and mail to the State Engineer, Salem, Oregon 97310, when construction work is completed.

Note: Please note new address.

Form A (690-9-77)

Application No.

NOTICE OF BEGINNING OF CONSTRUCTION

I, Kathryn F. Barber

the holder of Permit No. 41125

to appropriate the public waters of the state of Oregon, began the actual construction of the works described therein on the 4 day of August, 1977.

Remarks: The complete system has been installed. 3/4 hp. Barnes jet pump w/ pressure tank & filtering system.
The appropriator must state the manner of beginning of construction, the amount of work completed and the type of equipment acquired for the water system up to the date of this statement, and any additional information which shows a substantial beginning of construction authorized by your permit.

OK
LMT

IN WITNESS WHEREOF, I have hereunto set my hand this 13 day of January, 1978


Kathryn F. Barber
(Signature of Applicant)

2855 Old Ferry Rd, Shady Cove, Or 97539
(Address)

Fill out, detach and mail to the Water Resources Department, Salem, OR 97310, when construction work is begun.

RECEIVED
DEC 19 1977
WATER RESOURCES DEPT.
SALEM, OREGON

COPY

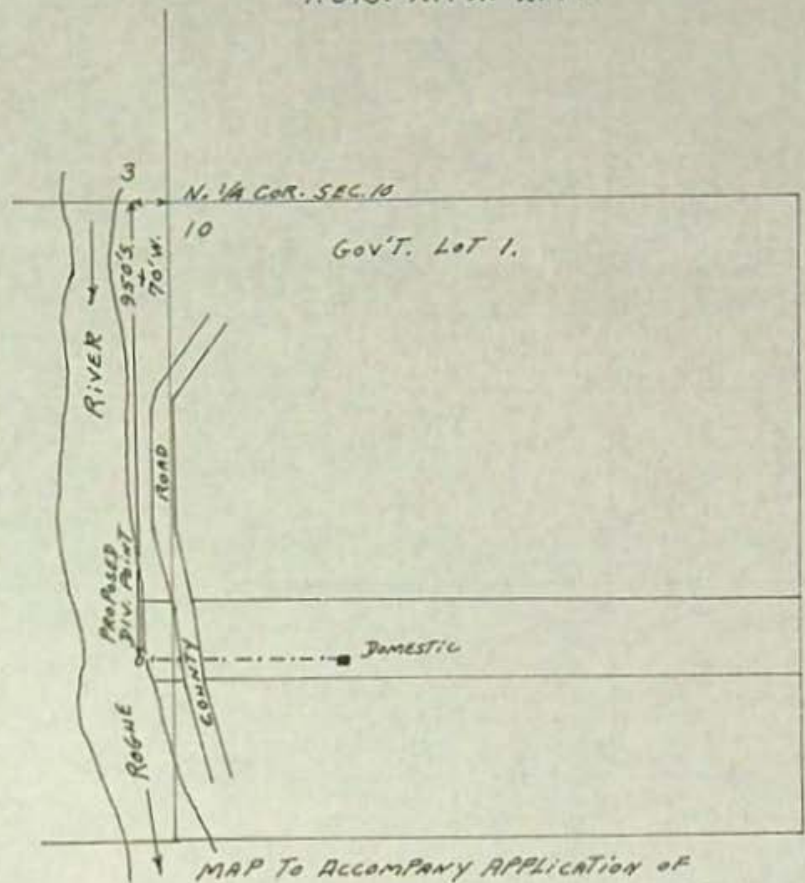


Application No. 1125

Date: 1/1/19



T. 34S. R. 1W. W. M.



MAP TO ACCOMPANY APPLICATION OF
KATHRYN F. BARBER FOR DOMESTIC
USE

Application No. 54816
Permit No. 41125

SCALE 1" = 400'



RECEIVED
SEP 28 1976
WATER RESOURCES DEPT
SALEM, OREGON



Water Resources Department

MILL CREEK OFFICE PARK

555 13th STREET N.E., SALEM, OREGON 97310

PHONE 378-8508

January 1, 1986

Oregon Broadcasting Company
PO Box 5-M
(125 Sixth Fir)
Medford, Oregon 97501

REFERENCE: File Number 54816

Gentlemen:

The assignment of Permit No. 41125 from George Gary Barber to you has been recorded in the records of the Water Resources Department.

Our records have been changed accordingly and the original is enclosed along with our Receipt Number 48427 covering the recording fee of \$10 which you submitted.

Sincerely,

Thomas E. Shook
Senior Water Rights Examiner

TES/jw

Enclosure

cc: George Gary Barber

KOBI 5M TELEVISION
MEDFORD, OR

DETACH AND RETAIN THIS STATEMENT
THE ATTACHED CHECK IS IN PAYMENT OF ITEMS DESCRIBED BELOW.
IF NOT CORRECT PLEASE NOTIFY US PROMPTLY. NO RECEIPT DESIRED.

DELUXE - FORM DVC-3 V-7

recording fee - assignment to KOBI
Water Right Application 54816, Permit No. 41125 (1800 Old Ferry Rd.)



Water Resources Department

3850 PORTLAND ROAD NE, SALEM, OREGON 97310

PHONE 378-8508

December 17, 1985

George Barber
c/o Oregon Broadcasting Company
P.O. Box 5M
Medford, OR 97501

Dear Mr. Barber:

REFERENCE: File 54816

We are prepared to send the findings of the survey made in connection with Permit 41125 which was initiated by Katherine F. Barber. The permit granted the right to the use of water from the Rogue River for domestic use for one family including the irrigation of lawn and garden not to exceed 1/2 acre.

It is my understanding that Katherine Barber has passed away. If this information is correct and if you have interest in the property, perhaps our records should be changed to show you as holder of the permit. The permit is personal property so it would be necessary for the surviving spouse or personal representative of her estate to submit that assignment. I will advise you which course of action to take if a certificate of water right is to be issued confirming use of water under the terms of this permit.

Further action will be withheld on the file for a reasonable length of time pending your reply.

Sincerely,

THOMAS E. SHOOK
Senior Water Rights Examiner

TES:wpc
1706D



Water Resources Department
MILL CREEK OFFICE PARK

555 13th STREET N.E., SALEM, OREGON 97310

PHONE 378-8508

54815

54816

February 16, 1978

Kathryn F. Barber
2855 Old Ferry Rd.
Shady Cove, Oregon 97539

Thank you for sending us the notice of beginning of construction forms in connection with your permits 41124 and 41125.

I am returning both statements because you will have to go into detail regarding the amount of work that was accomplished before January 14, 1978. If a pump was required, state the type and size. Any water pipe or sprinkler heads in your possession before the beginning date should also be listed.

I am returning both statements along with new forms to allow you the opportunity to provide us with the required information.

Sincerely,

Thomas E. Shook
Water Rights Engineer

TES:slk
Enclosures

COPY

A5
Kathryn F. Barber
945 Old Ferry Road
Shady Cove, OR 97539

January 25, 1977

54815
54816

41124 and 41125 with maps.

378-3066

54815, 54816

4 November 1976

Kathryn F. Barber
945 Old Ferry Road
Shady Cove, Oregon 97539

Dear Ms. Barber:

We have received your maps, legal descriptions, fees of \$80.00 and two applications.

The application for a permit to use 0.13 cubic foot per second of water for irrigation of 10 acres and 0.01 cfs for domestic use for two families from Rogue River has been filed as No. 54815.

The application for a permit to use 0.01 cfs of water from Rogue River for domestic use for one family including irrigation of a lawn and garden has been filed as No. 54816.

Permits will be issued for use of water from Rogue River and its tributaries. However, water may not be available during dry periods. The water may be needed to satisfy existing rights or minimum flow standards.

Both your applications are satisfactory and permits will be issued in 30 to 60 days.

Sincerely,

Vestal R. Garner
Water Rights Engineer

VRG:lcj
ENCL: Receipts No. 56147 & 56148
cc: Dave Hendrix, Watermaster, Medford



WATER RESOURCES DEPARTMENT

JACKSON COUNTY COURTHOUSE • MEDFORD, OR • 97501 • Phone 773-6211

ROBERT W. STRAUB
GOVERNOR

JAMES E. SEXSON
Director

WATER POLICY REVIEW
BOARD

EMERY N. CASTLE
Chairman
Corvallis

CHAPIN D. CLARK
Vice Chairman
Eugene

GEORGE H. PROCTOR
Klamath Falls

ANN W. SQUIER
Portland

RICHARD ROY
Portland

JAMES HILL
Arch Cape

JEAN FROST
Portland

September 22, 1976

Mr. James E. Sexson, Director
Water Resources Department
Salem, Oregon

Attention: Mr. Larry Jebousek, Administrator
Water Rights Division

Dear Mr. Jebousek:

I am enclosing two applications in the name of Kathryn F. Barber of 945 Old Ferry Road, Shady Cove, Oregon 97539. One is for a permit to appropriate 0.14 c.f.s. of water from Rogue River for irrigation and domestic purposes, the other to appropriate 0.01 c.f.s. of water from Rogue River for domestic purposes, together with a personal check in the sum of \$80.00 to cover filing fees, the necessary map tracings and legal land descriptions.

Very truly yours,

David C. Hendrix

David C. Hendrix
Water Master, District 13

DCH:kw

enclosures

Application No. 54815, 54816
Permit No. 41125

RECEIVED
SEP 23 1976
WATER RESOURCES DEPT
SALEM, OREGON

RECEIVED

STATE OF OREGON

NOV 10 1986

COUNTY OF

JACKSON

WATER RESOURCES DEPT.
SALEM, OREGON

PROOF OF APPROPRIATION OF WATER

OREGON BROADCASTING COMPANY

of PO Box 5-M, 125 S. Fir St., Medford, State of OR 97501,
has applied beneficially the waters of
Rogue River

a tributary of Pacific Ocean for the purpose of
domestic use for one family including the irrigation of lawn and garden not to
exceed one-half acre in area
under Permit No. 41125 and that the use of said waters has been completed under the terms of said
permit; that the priority of the right dates from
September 23, 1976
that the amount of water for the purposes aforesaid, has been actually beneficially used in the amount of
0.01 cubic foot per second

or its equivalent in case of rotation, measured at the point of diversion from the stream. The point of
diversion is located in the Lot 1 (NE 1/4 NW 1/4), Section 10, T34S, R1W,
WM; 950 feet South and 70 feet West from N 1/4 corner Section 10.


The amount of water used for irrigation, together with the amount secured under any other right
existing for the same lands, shall be limited to _____ of one cubic foot per second per
acre,

and shall
conform to such reasonable rotation system as may be ordered by the proper state officer.
A description of the place of use under the right, and to which such right is appurtenant, is as follows:

Lot 1 (NW 1/4 NE 1/4)
Section 10
Township 34 South, Range 1 West, WM

I have read the above and foregoing proof of appropriation of water; I know the contents thereof, and that
the facts therein stated are true.

IN WITNESS WHEREOF, I have hereunto set my hand this 7th day of November, 1986.


.....
General Manager
Title

KNOW ALL MEN BY THESE PRESENTS, That JAMES N. GATES and KATHERINE GATES, husband and wife

for the consideration herein after stated to them paid by GIFFORD E. RYAN and GENEVIEVE L. RYAN, grantor.

do hereby grant, bargain, sell and convey unto the said grantees, as tenants by the entirety, their heirs and assigns, all the following real property, with the tenements, hereditaments and appurtenances, situated in the County of Jackson and State of Oregon, bounded and described as follows, to-wit:

The South Half of the North Half of the South Half of Government Lot One (1) in Section 10 in Township 34 South, Range 1 West of the Willamette Meridian in Jackson County, Oregon.

(Code 9-2, A/C #341W10, Tax Lot #500)

Application No. 54816
Permit No.

The true consideration paid for this conveyance stated in terms of dollars is \$5,500.00

To Have and to Hold the above described and granded premises unto the said grantees, their heirs and assigns forever, as above stated.

And the grantor do covenant that they are lawfully seized in fee simple of the above granted premises free from all incumbrances, except the effect of that part lying within public roads; Rights of public and State of Oregon to part lying below high-water line of Rogue River and rights and easements of record; and that they will and their heirs, executors and administrators, shall warrant and forever defend the above granted premises, and every part and parcel thereof, against the lawful claims and demands of all persons whomsoever.

Witness their hand and seal this 23rd day of March, 1970

James N. Gates (SEAL)
Katherine Gates (SEAL)

STATE OF OREGON,
County of Jackson ss.

BE IT REMEMBERED, That on this 23rd day of March, A. D. 1970, before me, the undersigned, a Notary Public in and for said County and State, personally appeared James N. Gates and Katherine Gates

who are known to me to be the identical individual described in and who executed the within instrument, and acknowledged they executed the same freely and voluntarily.

IN TESTIMONY WHEREOF, I have hereunto set my hand and seal the day and year last above written.

Virginia E. Carpenter
Notary Public for Oregon.
My Commission Expires May 18, 1972



State of Oregon
County of Jackson ss.

I hereby certify that the within instrument of writing was received and filed in the County of Jackson on the 1st day of April, 1970 and is recorded in the Public Records for Jackson County, Oregon.

RETURN TO

Gifford E. Ryan
3410 Arapahoe Pl. West
Seattle, Wash. 98199

Order #98756

ESCROWS

TITLE INSURANCE

70-02552

RECEIVED

SEP 23 1976

WATER RESOURCES DEPT
SALEM, OREGON

RECEIVED

NOV 25 1985

WATER RESOURCES DEPT
SALEM, OREGON

Oregon Broadcasting Comp.
P.O. Box 5-M
125 S. 7th St.
Medford, OR 97501

Abstract of Permit No. 41125

Application No. 54816 **ASSIGNED** Certificate No.

Name — Kathryn F. Barber (~~DECEASED~~) **GEORGE BARBER**
945 Old Ferry Road **1/4 OREGON BROADCASTING CO**
Address — Shady Cove, OR 97539 **P.O. Box 5M**
MEDFORD, OR 97501

Source of water supply **Rogue River**

Use **Domestic use for one family, including the irrigation of lawn and garden not to exceed one-half acre in area.**

Point of diversion **950'S & 70'W from N 1/2 cor., sec.10, being within (NE 1/4 NW 1/4) sec.10, T.34S., R.1W., W.M.; Jackson County**

Number of acres

DESCRIPTION OF LAND TO BE IRRIGATED OR PLACE OF USE

Twp.	Range	Sec.	NE 1/4				NW 1/4				SW 1/4				SE 1/4				
			NE 1/4	NW 1/4	SW 1/4	SE 1/4	NE 1/4	NW 1/4	SW 1/4	SE 1/4	NE 1/4	NW 1/4	SW 1/4	SE 1/4	NE 1/4	NW 1/4	SW 1/4	SE 1/4	
34 S	1 W	10		L.1 DOM			6 1/2 (NW 1/4 NE 1/4)												

Priority date **September 23, 1976**

Amount of water **0.01 c.f.s.**

Time limit to begin construction ~~1-14-78~~

Time limit to complete construction ~~10-1-78~~ extended to extended to

Time limit to completely apply water ~~10-1-79~~ extended to extended to

Remarks: Limitations:

cgm

SAME LOT / for both 40's

Rogue River
INSPECTION
11-6-85 BSJ

Basin 15, Volume 1

6810D

11
4552
Lot 51c

INFO.: MADE INSPECTION OF SITE, KATHERINE BARBER DECEASED
NEW OWNERS: GEORGE BARBER, 90 OREGON BROADCASTING B, P.O. Box 5 M,
MEDFORD, OR 97501

SOURCE: ROGUE RIVER

SYSTEM: PUMP DIRECTLY FROM RIVER THRU 1 1/2 P.V.C. TO HOUSE.
HOSE 3128 @ HOUSE W/ GARDEN HOSE. NO SPRINKLERS.

DIVERSION: DIRECT

P: m: Gould elect Cent 1 1/2" X 1" 1/2 HP @ 3450 RPM

EQUIPMENT: 1 1/2" P.V.C. 900 ft
50 ft GARDEN HOSE

LIFT: SUCTION: 4 ft
DISCHARGE: 5 ft.

TIE: INSPECTION OF ATTL. MAP

B. Sue Jan-

WRE. 11-6-85

RECEIVED
NOV 25 1985
WATER RESOURCES DEPT
SALEM, OREGON

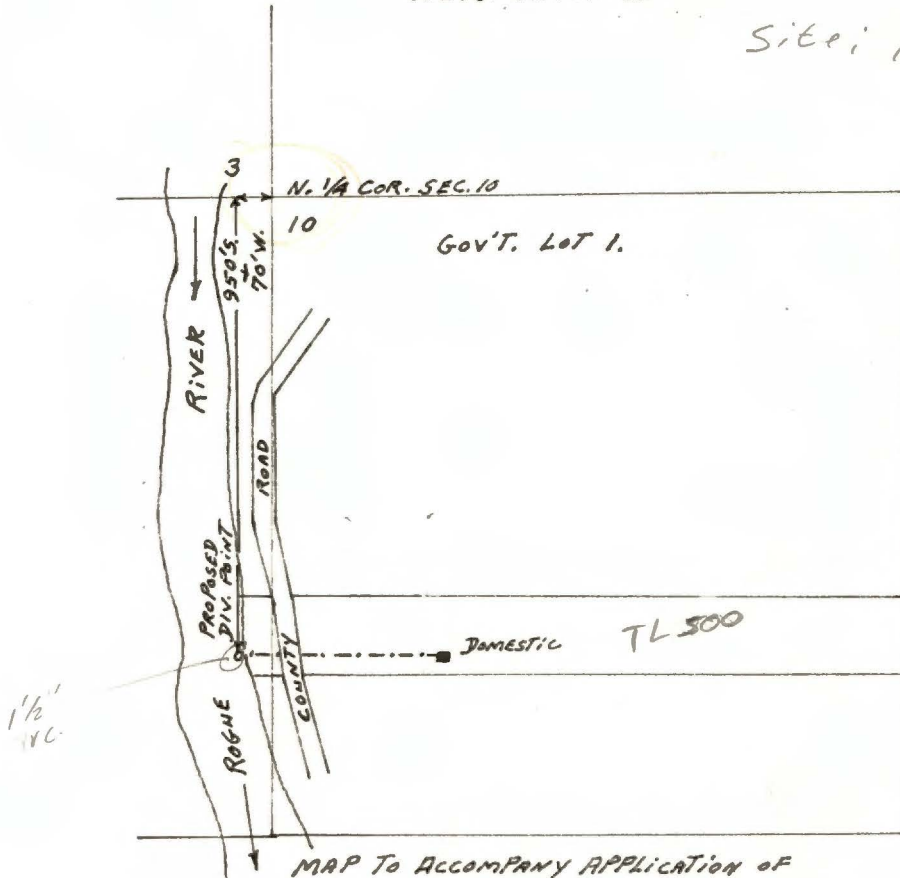
(George Barber's address is
2855 Old Ferry Rd)

10 (sec)
No survey
NE 1/4 cor. 10c.

Owner = George Barber
Agent = Oregon Broadcasting Co
P.O. Box 5 M
MEDFORD, OR 97501

T. 34S. R. 1W. W. M.

Site: 1800 Old Ferry Rd



KOBI
ED ZANADELLO
NEW OUYER
779-5555-NK.
(CLERK, SECRETARY.)

MAP TO ACCOMPANY APPLICATION OF
KATHRYN F. BARBER FOR DOMESTIC
USE

Application No. 54816
Permit No. 41125

SCALE 1" = 400'



RECEIVED
SEP 21 1976
WATER RESOURCES DEPT
SALEM, OREGON



Water Resources Department

10 South Oakdale, Rm. 106
Jackson County Courthouse
Medford, OR 97501

RECEIVED

NOV 25 1985

WATER RESOURCES DEPT
SALEM, OREGON

Phone:

(503) 776-7070

November 13, 1985

George Barber
c/o Oregon Broadcasting Co.
P. O. Box 5M
Medford, OR 97501

PHONE CALL 11/15/85: KATHERINE DECEASED.
ADVISED THAT GEORGE SHOULD SEND
COPY OF DEATH CERT TO WRD, SALEM
SUSY I

Re: Water Right Application 54816, Permit 41125
Permit to take water from Rogue River for domestic use

Jackson County Assessor's records show you as owners of the land involved in the water right described above.

We recently completed our final proof survey of the water right. This on-site inspection is necessary before a certificate of water right can be issued.

Also necessary before the issuance of a certificate is an assignment from Kathryn F. Barber (original permittee) to the new legal owner of the land. I am enclosing the necessary form for this assignment.

Please call me if you have any questions.

Very truly yours,

L.M. (Susy) Joachims
Eng. Tech.