

Application No. ⁵ 56743

Permit No. 42487

Certificate No. 55653

Stream Index, Page No. 17-22x

Name George A. & Evelyn O. Mazon
By
Address Route 2, Box 395
Bandon, OR. 97411

Date filed October 10, 1977

Priority Oct. 10, 1977

Action suspended until ok Cert

Return to applicant

Date of approval JAN 20 1978

CONSTRUCTION

Date for beginning JAN 20 1979

Date for completion OCT 1 1979

Extended to

Date for application of water OCT 1 1980

Extended to 10-1-81

PROSECUTION OF WORK

Form "A" filed 1-17-79

Form "B" filed 9-26-79 & Sept. 21, 81

Form "C" filed Sept. 21, 81

FINAL PROOF

Blank mailed JAN 23 1987

Proof received

Date certificate issued FEB 18 1987

FEEES PAID

Date	Amount	Receipt No.
10-10-77	35.00	64388

Cert. Fee

FEEES REFUNDED

Date	Amount	Check No.
------	--------	-----------

ASSIGNMENTS

Date	To Whom	Address	Volume	Page
------	---------	---------	--------	------

REMARKS

REMARKS

Form C (690-9-77)

IMPORTANT—This form is a notice to the Water Resources Director that permittee is ready to make final proof to the extent to which the water has actually been applied to the intended use under the terms of the permit. Permittee is cautioned that Certificate of Water Right will be issued based on the extent of the quantity and use as determined by the final proof inspection and survey which will be made in response to the filing of this Form C.

NOTE: In the case of an irrigation permit, this Form C should not be mailed to the Water Resources Department until all of the land described in the permit, which it is intended to irrigate under this permit at any time, has actually been irrigated.

Fill out, detach and mail to the Water Resources Department, Salem, OR 97310, when all of the water has been applied.

Application No. ~~XXXX~~ 56743

NOTICE OF COMPLETE APPLICATION OF WATER TO A BENEFICIAL USE

George A. Mazon &/or Evelyn O. Mazon, the holder of Permit No. 42487

to appropriate the public waters of the state of Oregon, completely applied the waters to a beneficial use in accordance with the terms of said permit, on the 14th day of September, 1981.

Remarks:

IN WITNESS WHEREOF, I have hereunto set my hand this 19th day of September, 1981.

George A. Mazon (Signature of Applicant)

Evelyn O. Mazon Rt. 2, Bx. 395, Bandon, OR 97411 (Address)

Form B (690-9-77)

Application No. 56743

NOTICE OF COMPLETION OF CONSTRUCTION

I, George A. Mazon &/or Evelyn O. Mazon, the holder of Permit No. 42487

to appropriate the public waters of the state of Oregon, completed the construction of the works described therein on the 14th day of September, 1981.

Remarks:

If the works have less capacity than described in the permit, or you have definitely abandoned part of the proposed development, you should so state in order that our records may not be unnecessarily encumbered.

IN WITNESS WHEREOF, I have hereunto set my hand this 19th day of September, 1981.

George A. Mazon (Signature of Applicant)

Evelyn O. Mazon Rt. 2, Box 395, Bandon, OR 97411 (Address)

Fill out, detach and mail to the Water Resources Department, Salem, OR 97310, when construction work is completed.

Form (690-9-77)

Application No. 56743

NOTICE OF BEGINNING OF CONSTRUCTION

GEORGE A. MAZON, the holder of Permit No. 42487

to appropriate the public waters of the state of Oregon, began the actual construction of the works described therein on the AUGUST day of 1978.

Remarks: SOME EXCAVATING (MINOR); BOUGHT PIPE & LAY 250' UP HILLSIDE,

IN TRENCH, BOUGHT 1/2 HP JET PUMP, PRESSURE RELIEF VALVE, HAVE PRESSURE TANK.

The appropriator must state the manner of beginning of construction, the amount of work completed and the type of equipment acquired for the water system up to the date of this statement, and any additional information which shows a substantial beginning of construction as authorized by your permit.

IN WITNESS WHEREOF, I have hereunto set my hand this 15th day of JANUARY, 1979.

George A. Mazon (Signature of Applicant)

RT. 2, Bx. 395 BANDON 97411 (Address)

Fill out, detach and mail to the Water Resources Department, Salem, OR 97310, when construction work is begun.

SP*35567-690

RECEIVED

SEP 21 1981
WATER RESOURCES DEPT
SALEM, OREGON

RECEIVED

SEP 21 1981
WATER RESOURCES DEPT
SALEM, OREGON

RECEIVED

JAN 17 1979
WATER RESOURCES DEPT
SALEM, OREGON

OK
20

OK
LMT

T. 28 S., R. 14 W. W.M.



FINAL PROOF SURVEY
UNDER

Application No. 18569 Permit No. 14128

IN NAME OF

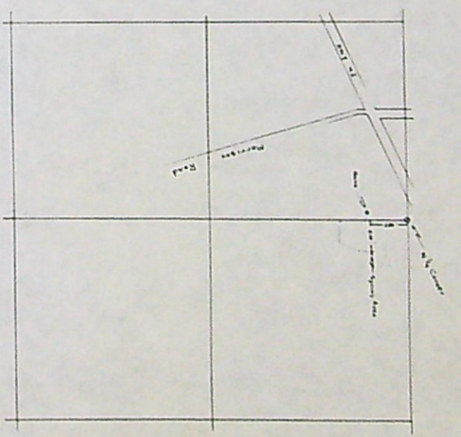
John Haga

Surveyed Aug. 31, 1943, by Ernst Jaderman

1295 RHW
RECEIVED
00110977
DATE RECEIVED: 01/11/00
BY: [Signature]

Application No. 42447
Permit No.

Sec 28
Scale 1" = 400'



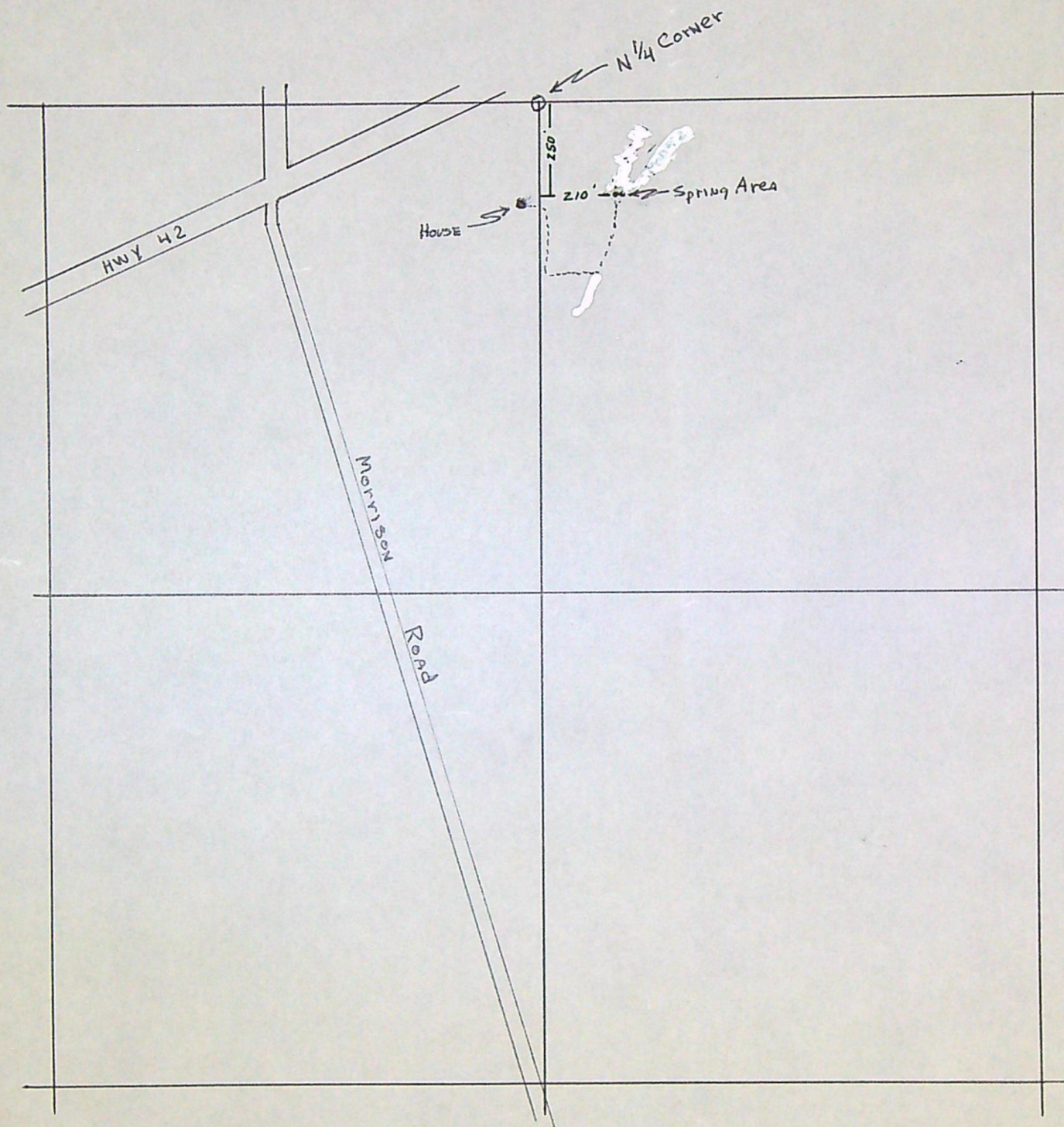
THIS PLAN PREPARED BY T. J. BOWEN, N. D. BOUNDARY SURVEYOR, AND IS NOT TO BE USED FOR ANY OTHER PURPOSE WITHOUT HIS CONSENT.

COPY

Application No. 56743
Permit No. 42487

T28S R14W
Sec 28
Scale 1" = 400'

RECEIVED
OCT 10 1977
WATER RESOURCES DEPT.
SALEM, OREGON



THIS MAP PREPARED BY: J. P. Drolet, N. Bend
FROM INFORMATION FURNISHED BY THE
APPLICANT.

RECEIVED

JAN 27 1987

WATER RESOURCES DEPT.
SALEM, OREGON

STATE OF OREGON

COUNTY OF COOS

PROOF OF APPROPRIATION OF WATER

GEORGE A. AND/OR EVELYN O. MAZON

of Route 2, Box 395, Bandon, State of OR 97411,
has applied beneficially the waters of
a spring area

a tributary of Bear Creek for the purpose of
domestic use for one family including the irrigation of lawn and garden not to
exceed one-half acre in area
under Permit No. 42487 and that the use of said waters has been completed under the terms of said
permit; that the priority of the right dates from
October 10, 1977
that the amount of water for the purposes aforesaid, has been actually beneficially used in the amount of
0.01 cubic foot per second

or its equivalent in case of rotation, measured at the point of diversion from the stream. The point of
diversion is located in the NW 1/4 NE 1/4, Section 28, T28S, R14W, WM;
250 feet South and 210 feet East from N 1/4 corner Section 28.

The amount of water used for irrigation, together with the amount secured under any other right
existing for the same lands, shall be limited to _____ of one cubic foot per second per
acre,

and shall
conform to such reasonable rotation system as may be ordered by the proper state officer.

A description of the place of use under the right, and to which such right is appurtenant, is as follows:

NE 1/4 NW 1/4
Section 28
Township 28 South, Range 14 West, WM

I have read the above and foregoing proof of appropriation of water; I know the contents thereof, and that
the facts therein stated are true.

IN WITNESS WHEREOF, I have hereunto set my hand this 24TH day of JANUARY, 19 87

George A. Mazon

THANK YOU.

Application No. 56743

Permit No. 42487

Jim Mauzey

STATE OF OREGON WATER RESOURCES DEPARTMENT

Application for Permit to Appropriate Surface Water

RECEIVED

OCT 10 1977

I, George A. Mazon and/or Evelyn O. Mazon, Husband & Wife, WATER RESOURCES DEPT. SALEM, OREGON

of Rte. 2, Box 395, BANDON (Mailing Address) (City)

State of OREGON 97911 Phone No. 347-3482 do hereby (Zip Code)

make application for a permit to appropriate the following described waters of the State of Oregon:

1. The source of the proposed appropriation is unnamed springs area, a tributary of unnamed stream

2. The point of diversion is to be located 250 ft. S. and 210 ft. E. from the N. corner of Section 28 (Public Land Survey Corner)

(If there is more than one point of diversion, each must be described)

SEE REMARKS

being within the NW 1/4 of the NE 1/4 of Sec. 28 Twp. 28S R. 14W, W. M., in the county of COOS

3. Location of area to be irrigated, or place of use if other than irrigation.

Table with 5 columns: Township, Range, Section, List 1/4 of Section, List use and or number of acres to be irrigated. Includes handwritten parcel descriptions for Parcel 1 and Parcel 2.

12569 NCR 12-18-86 DM PROX

- OR -

TAX LOT 11 SEC 28 TWP 28 SR 14 WWM CONTAINING 0.38 ACRES

TAX LOT 7-2 SEC 28 TWP 28 SR 14 WWM CONTAINING 0.24 ACRES

Inspection 9/18/93 PGE

8315D

Application No. 56743

Permit No. 42487

Permit to appropriate the Public Waters of the State of Oregon

This is to certify that I have examined the foregoing application and do hereby grant the same SUBJECT TO EXISTING RIGHTS INCLUDING THE EXISTING FLOW POLICIES ESTABLISHED BY THE WATER POLICY REVIEW BOARD and the following limitations and conditions:

The right herein granted is limited to the amount of water which can be applied to beneficial use and shall not exceed 0.01 cubic feet per second measured at the point of diversion from the stream, or its equivalent in case of rotation with other water users, from a spring area fr. b Bear Creek

The use to which this water is to be applied is domestic use for one family including the irrigation of lawn and garden not to exceed 1/2 acre in area.

If for irrigation, this appropriation shall be limited to of one cubic foot per second or its equivalent for each acre irrigated.

and shall be subject to such reasonable rotation system as may be ordered by the proper state officer.

The priority date of this permit is October 10, 1977

Actual construction work shall begin on or before January 20, 1979 and shall thereafter be prosecuted with reasonable diligence and be completed on or before October 1, 1979

Complete application of the water to the proposed use shall be made on or before October 1, 1980-81

WITNESS my hand this 20th day of January, 1978

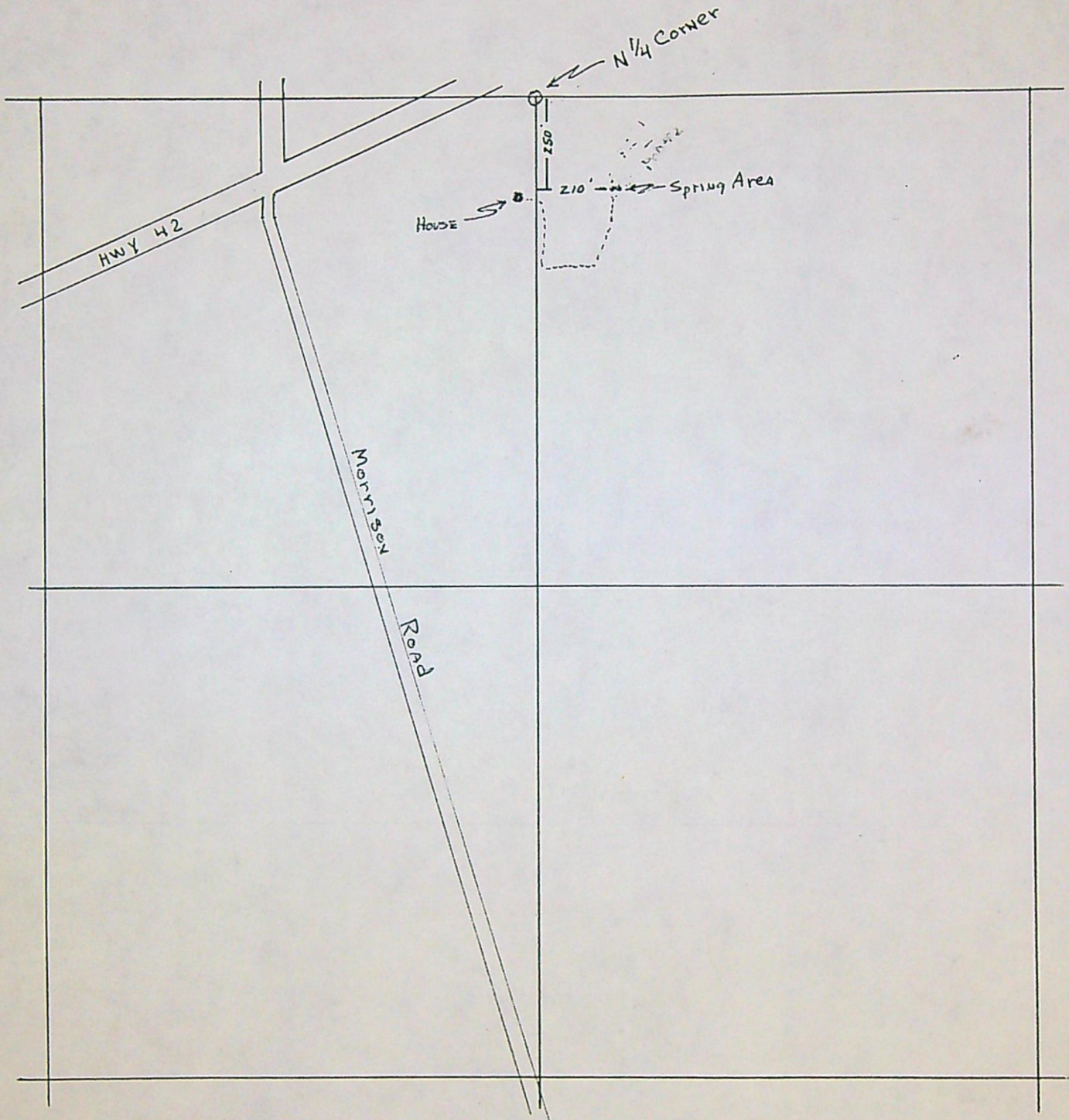
James E. Sexton
Water Resources Director

John Lillian Goodwin

Application No. 56743
Permit No. 42487

T28S R14W
Sec 28
Scale 1" = 400'

RECEIVED
OCT 10 1977
WATER RESOURCES DEPT.
SALEM, OREGON



THIS MAP PREPARED BY: J. P. Drolet, N. Bend
FROM INFORMATION FURNISHED BY THE
APPLICANT.

APP 56743
Permit 42487

Info: Talked to Jim Mautzey - a neighbor. He confirmed that George Mazon was not home, and showed us the house and spring. Mr Mazon obtains water from the overflow from the tank owned by John and William Goodwin.

Spring: Spring is a hole dug into side of hill with perforated pipe placed in spring. Water flows in from spring into a 4' x 4' x 8" settling tank. Then flows into Goodwin's storage tank. Overflow then flows into Mazon's 1200 gallon plastic storage tank.

Pump: 3/4 hp submersible located in storage tank.

Pipe: 1" plastic from spring to house.

LIFT: + 100 to pressure tank, - 15 FD to house

use: Domestic use for 1 family including lawn and garden

TIE Inspection

Phyllis Shubert
9/8/83

Asst Water Right Examiner

RECEIVED

JUN 11 1984

WATER RESOURCES DEPT
SALEM, OREGON

TOWNSHIP 28S RANGE 14W W. M. Card #1 SECTION 28

NE				NW				SW				SE				APPLICATION NUMBER	PERMIT NUMBER	CERTIFICATE NUMBER
NE	NW	SW	SE	NE	NW	SW	SE	NE	NW	SW	SE	NE	NW	SW	SE			
											.5			.5		14396	10424	11236
(Reservoir - City of Bandon)																501	R-28	9755
																15945	11784	11910
																18569	14128	14674
																Dom		Dom
																21494	16927	15680
																21771	17127	26396
			15													26728	21022	26419
			30													31597	24923	28648
22																33390	26385	32271
22																35211	27495	32276
Harvest Cranes																36965	27556	36267
35																37054	27648	35719
			20															

TOWNSHIP 28S RANGE 14W W. M. Card #2 SECTION 28

NE				NW				SW				SE				APPLICATION NUMBER	PERMIT NUMBER	CERTIFICATE NUMBER
NE	NW	SW	SE	NE	NW	SW	SE	NE	NW	SW	SE	NE	NW	SW	SE			
ACREAGE IN LOT OR LEGAL SUBDIVISION AS SHOWN ON GOVERNMENT PLAT, IF OTHER THAN 40 ACRES																		
			15													GR-3414	GR-3279	
			DOM (1)													40266	28957	35819
			FROST HARVEST 35													6-3594	G-3158	35718
			05 15													42644	31852	35723
			FROST HARVEST 52													6-3652	G-3431	36266
																55708	4727	
							LAG									56743	42487	
																61588	46616	
																61588	46616	
			125													6-10279	G-9685	
																64864	47370	
																G-10883	suppl.	G-16017
											125 TC-FH					G-11414	G-10520	

T.C. = Temperature Control F.H. = Flood Harvesting

Application for Extension of Time

TO THE WATER RESOURCES DIRECTOR OF OREGON

RECEIVED

SEP 24 1980

I, George A. & Evelyn O. Mazon
Name

WATER RESOURCES DEPT
SALEM, OREGON

Rte. 2, Box 395
Mailing Address

Bandon OR 97411
City State Zip

- record owner of water right permit No. 42487, do hereby request that the time in which to:
- complete the construction of works and/or purchase and installation of the equipment necessary to the use of water, which time now expires on October 1, 1980, be extended to October 1, 1981; and/or the time in which to
 - accomplish beneficial use of water to the full extent now intended under the terms of said permit, which time now expires on October 1, 19....., be extended to October 1, 19.....

I have accomplished the following described works and/or purchase and installation of equipment necessary to the use of water under said permit:


within the past year ~~Have buried pipe from bottom of canyon to top of canyon (about 100' vertical rise. Have purchased new 1,000 gal water tank. Have changed electrical system, incl. service, from 110 volts to 220 volts.~~

prior to this past year ~~Purchased pipe, new pump, pressure tank & misc. items.~~

~~Had to use new pump on old system when it went out. Completely rebuilt old system, thus using money needed for new system. Shall have to have old pump rebuilt for use in new system.~~

and have accomplished beneficial use of water to the extent of (IF FOR IRRIGATION, STATE HOW MANY ACRES HAVE BEEN IRRIGATED)

(If additional space is required, attach separate sheet)



(If signing for a corporation please identify your title)


Dated September 22, 1980

MAIL COMPLETED APPLICATION AND STATUTORY FEE OF \$10.00 TO:

Water Resources Department
Mill Creek Office Park
555 13th Street, N.E.
Salem, Oregon 97310

*Clost
10-1-81
PAE*

*9/24/80
\$10.00
#20628*



Water Resources Department

MILL CREEK OFFICE PARK

555 13th STREET N.E., SALEM, OREGON 97310

PHONE 378-8508

September 26, 1980

George A. and Evelyn O. Mazon
Route 2, Box 395
Bandon, OR 97411

Dear Mr. and Mrs. Mazon:

REFERENCE: File Numbered 56743

Your application for an extension of the time limit in which to make complete application of water under the terms of your permit numbered 42487 has been received. We also have your check in the amount of \$10.

The application indicates reasonable diligence has been exercised toward completion of the proposed project; therefore, the time limit to make complete application of water is being extended to October 1, 1981.

You should make every attempt to complete your project on or before that date because it is doubtful if any further extensions can be granted.

Sincerely,

Bruce A. Estes, Supervisor
Survey-Certificate Section

BAE:lrs
Enclosure: Receipt No. 20628

File #56743

Claim #42487

George A. & Evelyn O. Mazon
Rt. 2, Box 395, Bandon, OR 97411

Gentlemen:

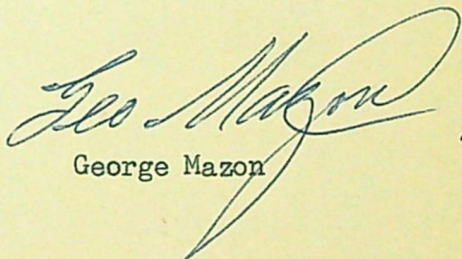
Project would have been completed if arthritis had not made it necessary for me to stop working. I work for a little while until severe pain in neck and in shoulder forces me to stop working. I am unable to dig or shovel or lift heavy items.

I had expected my eldest son to move here, from Idaho, in which case I'd have had help, but he has decided to stay in Idaho until next year. When he does move here the project will be completed. I am nearly 70 years of age and find my ability to do heavy work limited by this arthritis.

I shall appreciate your granting the extension as requested;

Thank you for your attention to this request.

Very truly yours,



George Mazon

RECEIVED
SEP 24 1980
WATER RESOURCES DEPT
SALEM, OREGON

Rte. 2, Box 395,
Bandon, OR 97411
September 25, 1979

Water Resources Dept.,
Salem, OR 97310

File 56743

RECEIVED

SEP 26 1979

WATER RESOURCES DEPT
SALEM, OREGON

Gentlemen:

In answer to your letter of July 9, 1979, please be advised that I have purchased the last item needed to complete my water system, a 1,000 gal. fibreglass tank; now, I can go ahead and complete the system.

According to your letter I shall not need an extension now that I have on hand all equipment needed. Also, some of the work has been completed.

I shall notify you, probably next spring, after all work has been completed and system is in use.


Thank you for your attention to my request.

Very truly yours,

Geo. Mazon
George Mazon

OK "B"
CMT

NOT RECORDED
SEP 26 1979
WATER RESOURCES DEPT
SALEM, OREGON



Water Resources Department
MILL CREEK OFFICE PARK

555 13th STREET N.E., SALEM, OREGON 97310

PHONE 378-8508

File 56743

July 9, 1979

George A. & Evelyn O. Mazon
Rt. 2, Box 395
Bandon, OR 97411

Dear Mr. & Mrs. Mazon,

Thank you for your letter of July 3, 1979 regarding your permit 42487.

If, you are replacing the pump and will have all the equipment necessary for your domestic use and the watering of your lawn and garden prior to October 1, 1979, then an extension would not be needed. You have until October 1, 1979 to purchase all the equipment necessary. You have until October 1, 1980 to make complete application of water to beneficial use.

I am enclosing a form for use in making application for an extension of time limits under permit number 42487.

The Water Resources Director is permitted by law to extend the time for completion of a project only upon a showing of reasonable diligence by the permittee. Therefore, you should fill out this application carefully and completely describing what has been accomplished.

The application must be submitted to this office with the statutory filing fee in the amount of \$10.00 for each permit.

Sincerely,

Bruce A. Estes, Supervisor
Survey-Certificate Section

BAE:jt

Reference #56743

RECEIVED

JUL - 6 1979

WATER RESOURCES DEPT
SALEM, OREGON

Rte. 2, Box 395,
Bandon, OR 97411
July 3, 1979

Water Resources Dept.,
Mill Creek Office Park,
Salem, OR

Gentlemen:

In October, '77 my understanding was that I was allowed three years (until Oct. 1, 1980) to complete my water project. I do not have all correspondence at hand at this writing, but remember that letter I received from you a few months ago gave completion date as being 1979.

This would not have been a problem if the old pump had not given out and required a new pump including rewiring for 220, to replace the old 110 wiring (from power company pole down the hill to the canyon where the old pump house is).

This work, totaling between \$800 and \$900 has brought to a standstill the development of the new system as applied for in October, '77. (#56743). Because of this unforeseen expense I am being forced to request extension of completion date, preferably one year, to October 1, 1980. Because of inflation and because of being on somewhat of a fixed income, I shall be appreciative of your granting this extension.

Thank you for your attention to this request.

Very truly yours,

Geo Mazon

George Mazon

January 25, 1978

George A. Mazon and/or Evelyn O. Mason
Route 2, Box 395
Bandon, OR 97411

56743

42487

378-3066

56743

December 2, 1977

George A. & Evelyn O. Mazon
Route 2, Box 395
Bandon, OR 97411

Dear Mr. & Mrs. Mazon:

Thank you for returning your signed application and your legal land description.

Your application is now satisfactory for the issuance of a permit.

Sincerely,

Vestal R. Garner
Water Rights Engineer

VRG:slk

378-3066

56743

November 10, 1977

George A. & Evelyn O. Mazon
Route 2, Box 395
Bandon, Oregon 97411

Dear Mr. & Mrs. Mazon:

We have received your map, spring description sheet, fees of \$35.00, and your application for a permit to use 0.01 cubic foot of water per second from a spring area for domestic use for one family and irrigation of a lawn and garden not to exceed $\frac{1}{2}$ acre. For reference, your application is numbered 56743.

A legal land description of your property where water is to be used must accompany your application to verify the place of use. A legal land description can be copied from your deed, title insurance policy, or sales contract.

I am returning your application to you for your signature. Your application, is endorsed and in order to retain its priority date, it must be received in this office on or before January 11, 1978.

Sincerely,

Vestal R. Garner
Water Rights Engineer

VRG:slk
Enclosure

56743

17 October 1977

George A. & Evelyn O. Mazon
Route 2, Box 395
Bandon, Oregon 97411


Dear Mr. and Mrs. Mazon:

We have received your application for domestic along with the supporting data and fees. Our receipt number 64388 is enclosed. Your application has been filed and assigned number 56743 .

Because of the many applications which have been filed in recent months, we are temporarily behind in our processing. Your application will be examined in detail as soon as possible. We will contact you if we need any additional information.

The permit approving your application will be issued without further correspondence if no additional information is required. Thank you for your patience.

Sincerely,


Larry W. Jebousek
Administrator
Water Rights Division

LJW:clh
Enclosure Receipt No. 64388

RECEIVED

OCT 10 1977

Application No. 56743

WATER RESOURCES DEPT.

SALEM, OREGON DESCRIPTION OF SPRING

1. Is spring on property of applicant? On son's property
2. If not, give name and address of legal owner. Geoffrey G. Mazon
4249 West Hill Avenue, Fullerton, CA 92633
3. Have you secured consent of owner to appropriate water from this spring and for construction of pipeline or other works? Yes. I maintain this property for my son & keep it rented for him.
4. If you do not have such consent, do you expect to secure right of way through condemnation? _____
5. What is the maximum flow from spring? Three gallons in about 3 min. 45 sec.
(Gallons per minute or _____
cubic feet per second)
- What is the minimum flow? Constant, as above
- Is flow measured or estimated? Estimated
6. Does the stream flowing from spring form a well defined natural channel? Yes
7. Does the water flow off the lands on which it first arises? Yes
8. Give the name of the stream or other body of water into which water from the spring flows. Bear Creek to Coquille river
9. If the water from the spring sinks or evaporates before reaching other water, give distance water flows from spring before vanishing.
No such action
10. Remarks _____

George A. Mazon
Signature of Applicant

Bruce O. Mazon

Permit No.

- 1. Source: UNNAMED Spring(s), tributary of UNNAMED Stream.
- 2. ^{POB} ~~Pump~~ Location: ²⁵⁰ See Rkks ft. WS and 210 ft. E from the N 1/4 cor. of Sec 28 within NW 1/4 NE 1/4 of Sec. 28, Tp 28 S, R 14 W W.M. in the county of Coos.
See Remarks

RECEIVED

OCT 10 1977

3. Location of use made of water:

WATER RESOURCES DEPT.
SALEM, OREGON

TOWNSHIP	RANGE	SECTION	1/4 1/4 of Section	Use or number of acres
T28S	R14W	28	NE 1/4 NW 1/4	Domestic + 1/2 Acre lawn & garden irrigation

- 4. Amount of water from each source: 0.01 cfs
- 5. Use (also note amount of water for each use): domestic, to include up to 0.50 ac lawn AND garden irrigation
- 6. Complete on application.
- 7. If for domestic, number of families: One
- 8. Construction will start by: 07-01-78
Completion of Construction: 07-01-81
Water Used Completely by: 07-01-81

- 1. Sign the application.
- 2. Attach legal description.
- 3. Enclose map.
- 4. Filing fees \$ 35

EXAMINATION \$ 20
Filing \$ 15
\$ 35

5. Mail all applications to Water Resources Dept., Mill Creek Office Park, 555 13th. Street, N.E., Salem, Oregon 97310

Remarks: #2, POD Location: Spring #1 250' S, 200' E
" " #2 " " 220' E

#2 POD is a spring area where numerous ^{individual} springs originate within a 15'-20' radius