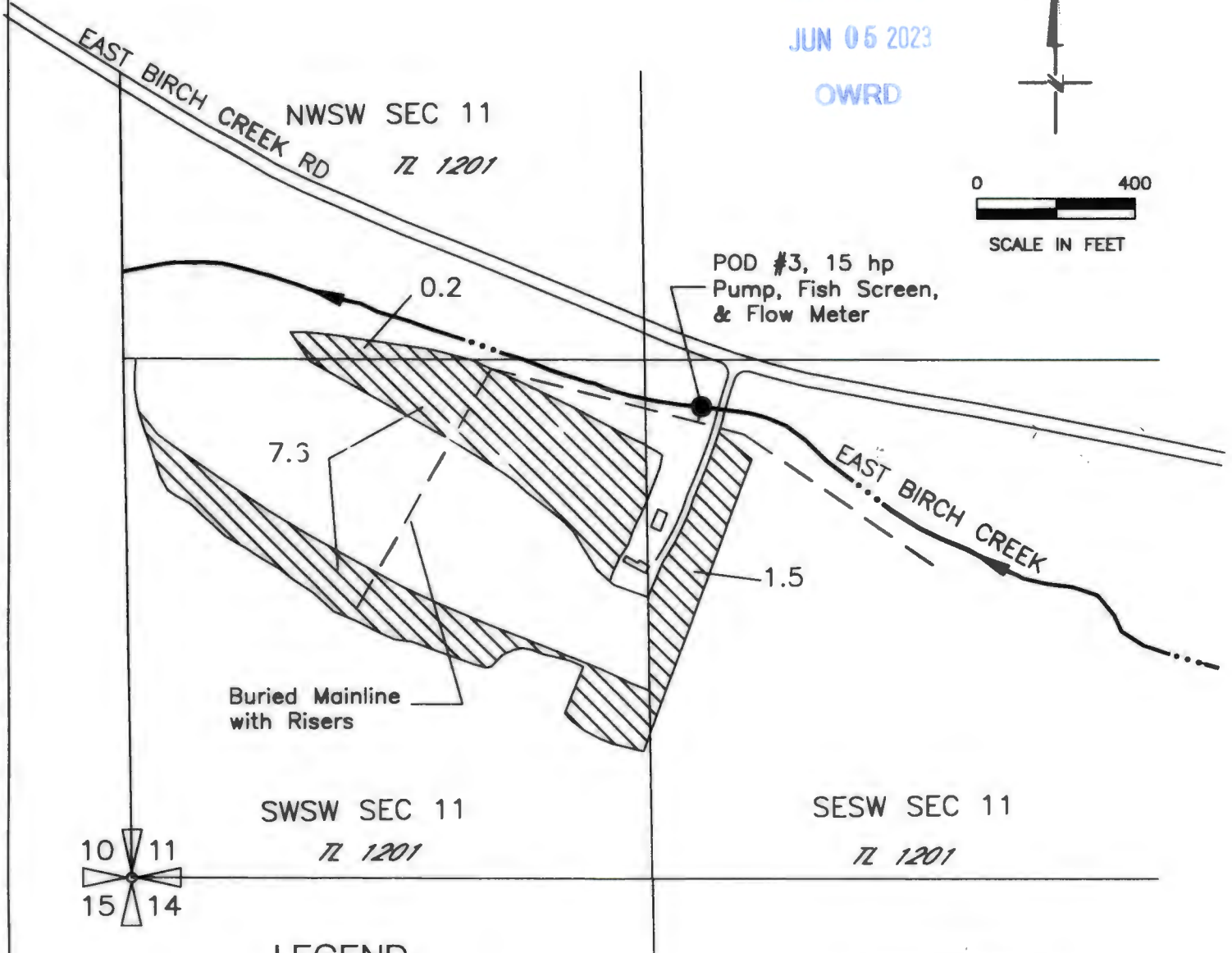


CLAIM OF BENEFICIAL USE MAP FOR TRANSFER T-13227  
 CHANGE IN POU AND POD  
 IN THE NAME OF JOHN STANDLEY  
 UMATILLA COUNTY, T2S, R32E, W.M.M.




RECEIVED  
 JUN 05 2023  
 OWRD




0 400  
 SCALE IN FEET



LEGEND

-  Area Irrigated 9.3 ac.
-  POD #3,  
1200 ft North and 1460 ft East  
from the SW Corner of Section 11
-  Buried Pipeline



Renews 6/30/24

NOTE:  
 THE PURPOSE OF THIS MAP IS TO IDENTIFY THE APPROXIMATE LOCATION OF THE  
 WATER RIGHT. IT IS NOT INTENDED TO PROVIDE INFORMATION RELATIVE TO THE  
 LOCATION OF PROPERTY OWNERSHIP BOUNDARY LINES.

DGV Consulting, PLLC  
 PHONE (509) 627-8717  
 dalevconsulting@gmail.com  
 Date: May 16, 2023