

Name ¹⁰² EDMUND & ELEANOR P. RAMSAY
By
Address 1399 Applegate Road
Jacksonville, OR 97530

Date filed October 12, 1972
Priority October 12, 1972
Action suspended until *Ok Cert*

Return to applicant
Date of approval March 21, 1975

CONSTRUCTION

Date for beginning March 21, 1976
Date for completion October 1, 1976
Extended to
Date for application of water October 1, 1976
Extended to

PROSECUTION OF WORK

Form "A" filed
Form "B" filed
Form "C" filed *August 4, 1975*

FINAL PROOF

Blank mailed **MAR 15 1978**
Proof received **MAR 20 1978**
Date certificate issued **APR 12 1978**

Application No. G **G 5919**
Permit No. G **G 5627**
Certificate No. **45391**

Stream Index, Page No. *15-102*
holog - who when ?

FEES PAID		
Date	Amount	Receipt No.
<i>10-12-72</i>	<i>20.00</i>	<i>31091</i>
<i>3-20-78</i>	<i>\$1 Cert. Fee</i>	<i>1660</i>

FEES REFUNDED		
Date	Amount	Check No.

ASSIGNMENTS				
Date	To Whom	Address	Volume	Page

REMARKS
0.06 c.f.s. from Ramsey Well (Spencer Gulch) for the irrigation of 5.0 acres.

RH

Form C

IMPORTANT—This form is a notice to the State Engineer that permittee is ready to make **final proof** to the extent to which the water has actually been applied to the intended use under the terms of the permit. Permittee is cautioned that Certificate of Water Right will be issued based on the extent of the quantity and use as determined by the **final proof** inspection and survey which will be made in response to the filing of this Form C.

NOTE: In the case of an irrigation permit, this Form C should not be mailed to the State Engineer until all of the land described in the permit, which it is intended to irrigate under this permit at any time, has actually been irrigated. Fill out, detach and mail to the State Engineer, Salem, Oregon 97310, when all of the water has been applied.

Application No. G-5919

NOTICE OF COMPLETE APPLICATION OF WATER TO A BENEFICIAL USE

Edmund and Eleanor P. Ramsay, the holder of Permit No. G-5627

to appropriate the public waters of the state of Oregon, completely applied the waters to a beneficial use in accordance with the terms of said permit, on the 1st day of August, 1975

Remarks: First cutting of alfalfa removed July 25, 1975

IN WITNESS WHEREOF, I have hereunto set my hand this 1st day of August, 1975

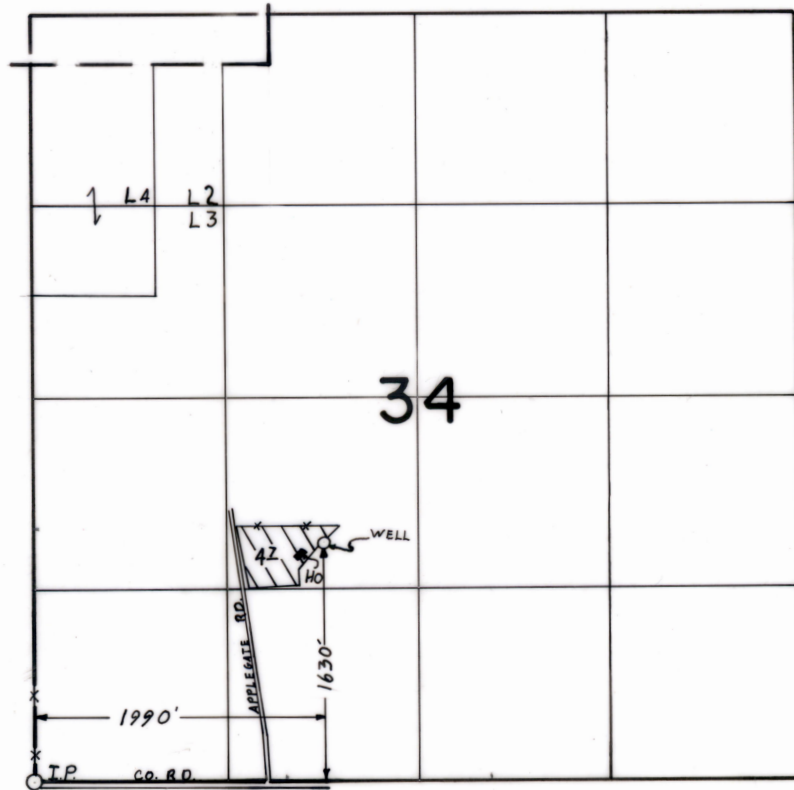
Edmund Ramsay
(Signature of Applicant)

1399 Applegate Road, Jacksonville, Ore. 97530
(Address)

RECEIVED
AUG 4 1975
WATER RESOURCES DIVISION
SALEM, OREGON

OK for
A-B/C
W

T.38S.,R.3W.,W.M.



FINAL PROOF SURVEY
UNDER

Application No. G-5919 Permit No. G-5627
IN NAME OF

EDMUND & ELEANOR P. RAMSAY

Surveyed MAY 3 1976, by C.R. KING

G-5919

STATE OF OREGON

COUNTY OF

JACKSON

Proof of Appropriation of Water

EDMUND &/OR ELEANOR P. RAMSAY

RECEIVED

MAR 20 1978

of 1399 Applegate Rd., Jacksonville, State of Oregon, 97530
 has applied beneficially the waters of
 Ramsay Well

WATER RESOURCES DEPT.
 SOLEIL, OREGON

a tributary of Spencer Gulch
 irrigation of 4.7 acres

for the purpose of

under Permit No. G-5627 and that the use of said waters has been completed under the
 terms of said permit; that the priority of the right dates from

October 12, 1972

that the amount of water for the purposes aforesaid, has been actually beneficially used in the
 amount of

0.06 cubic foot per second

or its equivalent in case of rotation, measured at the point of diversion from the stream.
 The point of diversion is located in the NE $\frac{1}{4}$ SW $\frac{1}{4}$, Section 34, T. 38 S., R. 3 W., W. M.,
 1630 feet North and 1990 feet East from the SW Corner, Section 34

The amount of water used for irrigation, together with the amount secured under any other
 right existing for the same lands, shall be limited to one-eightieth of one cubic foot per second
 per acre, or its equivalent for each acre irrigated and shall be further limited
 to a diversion of not to exceed 2 $\frac{1}{2}$ acre feet per acre for each acre irrigated
 during the irrigation season of each year,

and shall
 conform to such reasonable rotation system as may be ordered by the proper state officer.

A description of the place of use under the right, and to which such right is appurtenant, is
 as follows:

4.7 acres NE $\frac{1}{4}$ SW $\frac{1}{4}$
 Section 34
 T. 38 S., R. 3 W., W. M.

I have read the above and foregoing proof of appropriation of water; I know the contents
 thereof, and that the facts therein stated are true.

IN WITNESS WHEREOF, I have hereunto set my hand this 17th day of March,

1978

Edmund Ramsay

INTO 2 LINES 2 MINUTE (BY PHONE) WITH MR. A. WELLS
 A well was shown as well, and the well is in the
 SOURCE: Well

Abstract of Permit No. G-5627

Application No. G-5919 Certificate No. G-5627

FIS 1976 F-5-3-76 CRK

HDS 10
 DEPTH 156
 SWC 40

Name **Edmund & Eleanor P. Ramsay**
 Address **1399 Applegate Road
 Jacksonville, Oregon 97530**

Source of water supply **Ramsay Well, trib., Spencer Gulch (Applegate River)**

Use **Irrigation of 47 Acres**

Point of diversion **NE 1/4 SW 1/4 sec. 34, T. 38 S., R. 3 W., W.M.; 1590.8 ft N and 1920 ft E from the SW corner, sec. 34; Jackson County**

Number of acres
5.0

DESCRIPTION OF LAND TO BE IRRIGATED OR PLACE OF USE

Twp.	Range	Sec.	NE 1/4				NW 1/4				SW 1/4				SE 1/4				
			NE 1/4	NW 1/4	SW 1/4	SE 1/4	NE 1/4	NW 1/4	SW 1/4	SE 1/4	NE 1/4	NW 1/4	SW 1/4	SE 1/4	NE 1/4	NW 1/4	SW 1/4	SE 1/4	
38 S	3 W	34																	

Priority date **October 12, 1972**

Amount of water **0.06 c.f.s.**

Time limit to begin construction **3-21-76**

Time limit to complete construction **10-1-76** extended to _____ extended to _____

Time limit to completely apply water **10-1-77** extended to _____ extended to _____

48804
 6-5927

Remarks: This appropriation shall be limited to 1/80th of one cubic foot per second or its equivalent for each acre irrigated and shall be further limited to a diversion of not to exceed 2 1/2 acre feet per acre for each acre irrigated during the irrigation season of each year; and shall be subject to such reasonable rotation system as may be ordered by the proper state officer.

Basin 13, Volume

A neighbor showed us well, land irr. and equip

SOURCE: Well

DEPTH: 156' SWL 40'

Abstract of Permit Application No. C-2919
 Located at the base of a hill NE of house

USE: IRR. - ALL IRR. AS APPLIED ON

CROP: ALFALFA, LAWN & GARDEN

PIPE: 320 2" ALUM

HDS: 10 RB 30 5/32 x 3/32

Point of diversion: ALL MAX
 FRANKLIN 5 hp @ 3450

MOTOR: BERKELEY SUB.

Pump lift: 0 to - 20'

DESCRIPTION OF LAND TO BE IRRIGATED OR PLACE OF USE

Twp.	Range	Sec.	NE1/4				NW1/4				SE1/4				SW1/4			
			NE1/4	NW1/4	SE1/4	SW1/4	NE1/4	NW1/4	SE1/4	SW1/4	NE1/4	NW1/4	SE1/4	SW1/4				
38 S	3 W	34																

5-3-76
 E. J. King
 FE

Pump 5 (6.6) = 0.28 ac
 CAS 114 + 80

HDS 10 (6.48) 0.14
 450

Priority date October 12, 1975

Amount of water 0.06 c.f.s.

Time limit to begin construction 3-31-78

Time limit to complete construction 10-1-78 extended to

Time limit to completely apply water 10-1-77 extended to

Remarks: This appropriation shall be limited to 1/80" of one cubic foot per second outlet equivalent for each acre irrigated and shall be further limited to a diversion of not to exceed 2 1/2 acre feet per acre for each acre irrigated during the irrigation season of each year; and this appropriation shall be subject to the provisions of the Water Control Act of 1954.

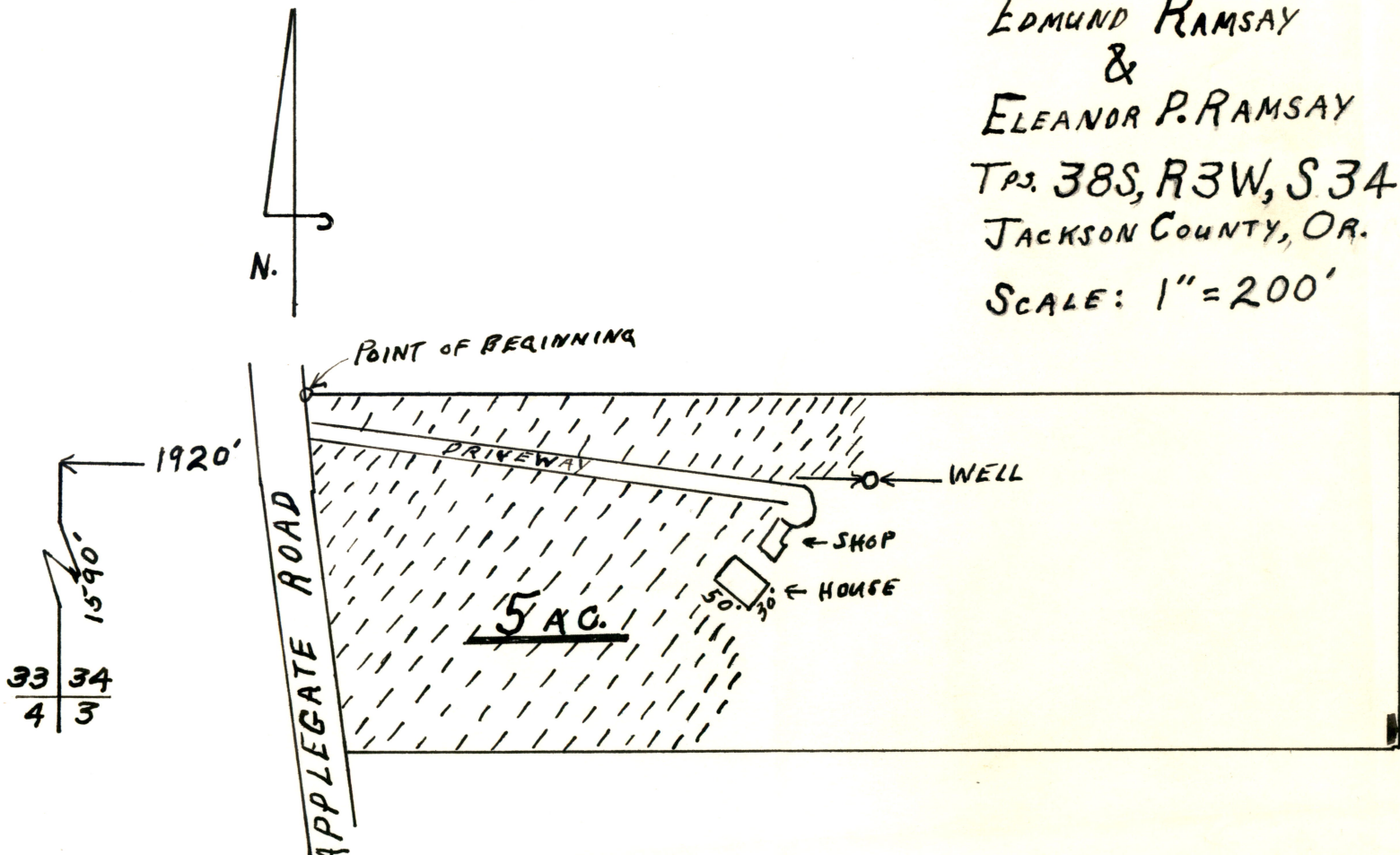
60K
 2-3-76
 10-1-76

Page 21 of 21

Application No. G-5919
Permit No. G 5627

RECEIVED
OCT 12 1972
STATE ENGINEER
SALEM, OREGON

EDMUND RAMSAY
&
ELEANOR P. RAMSAY
Tps. 38S, R3W, S34
JACKSON COUNTY, OR.
SCALE: 1" = 200'



May 14, 1975

Edmund and Eleanor P. Ramsay
1399 Applegate Rd.
Jacksonville, OR 97530

G-5919

Dear Mr. and Mrs. Ramsay:

G-5919, Permit No. G-5627 with a map print.

G-5919

October 24, 1972

Edmund and Eleanor P. Ramsay
1399 Applegate Road
Jacksonville, OR 97530

Dear Sir and Madam:

This will acknowledge an application for a permit to appropriate 0.06 cubic foot of water per second from Ramsay Well for the irrigation of 5.0 acres, a reproducible map, a legal description, and the fees of \$20.00 for which our receipt numbered 31091 is enclosed.

The application has been filed and numbered G-5919 and is in satisfactory form for approval by the issuance of a permit.

Very truly yours,

Thomas E. Shook
Assistant

TES:bjs
Enclosure
cc: David D. Hendrix
Watermaster, District #13



**STATE
ENGINEER**

RECEIVED
OCT 12 1972
STATE ENGINEER
SALEM, OREGON

WATER RESOURCES DEPARTMENT

JACKSON COUNTY COURTHOUSE • MEDFORD, OREGON • 97501 • Ph. 773-6211

October 11, 1972

TOM McCALL
GOVERNOR

CHRIS L. WHEELER
State Engineer

FILE NO.

Mr. Chris L. Wheeler
State Engineer
Salem, Oregon

Attention: Mr. Trevor Jones, Assistant

Dear Mr. Jones:

Please find enclosed an application in the name of Edmund Ramsay and/or Eleanor P. Ramsay, of 1399 Applegate Road, Jacksonville, Oregon 97530, for a permit to appropriate .06 c.f.s. of water from Ramsay Well for irrigation purposes, together with their personal check in the sum of \$20 to cover filing fees, the necessary map tracing and legal land description.

Since the Ramsays basically completed their own application and made their own map tracing, if any corrections are necessary, please return the application directly to them.

Very truly yours,

David C. Hendrix

David C. Hendrix
Water Master, District 13

DCH:pg

enclosures

M A P

Showing location of
Improvements on and boundaries of
Tract described as follows:

Commencing at a point on the West line of Section 34, Township 38 South, Range 3 West of the Wollamette Meridian, Jackson County, Oregon, which point bears North 0° 30' East 1735.8 feet from the Southwest corner of said section; thence East 1405.31 feet to the Easterly right-of-way line of the Applegate Road, the true point of beginning; thence East 1263.51 feet to the East line of the Southwest quarter of said Section; thence South 0° 32' West along said line, 413.03 feet; thence West 1210.11 feet to the Easterly line of said road; thence along said road as follows: North 7° 19' West 309.08 feet; thence along the arc of an 1879.86 feet curve right, (the long chord of which bears North 5° 41' West 106.98 feet), a distance of 107.03 feet to the true point of beginning.

Date: 2- 19- 64

Re: Edmund Ramsey

Scale: 1" = 200'

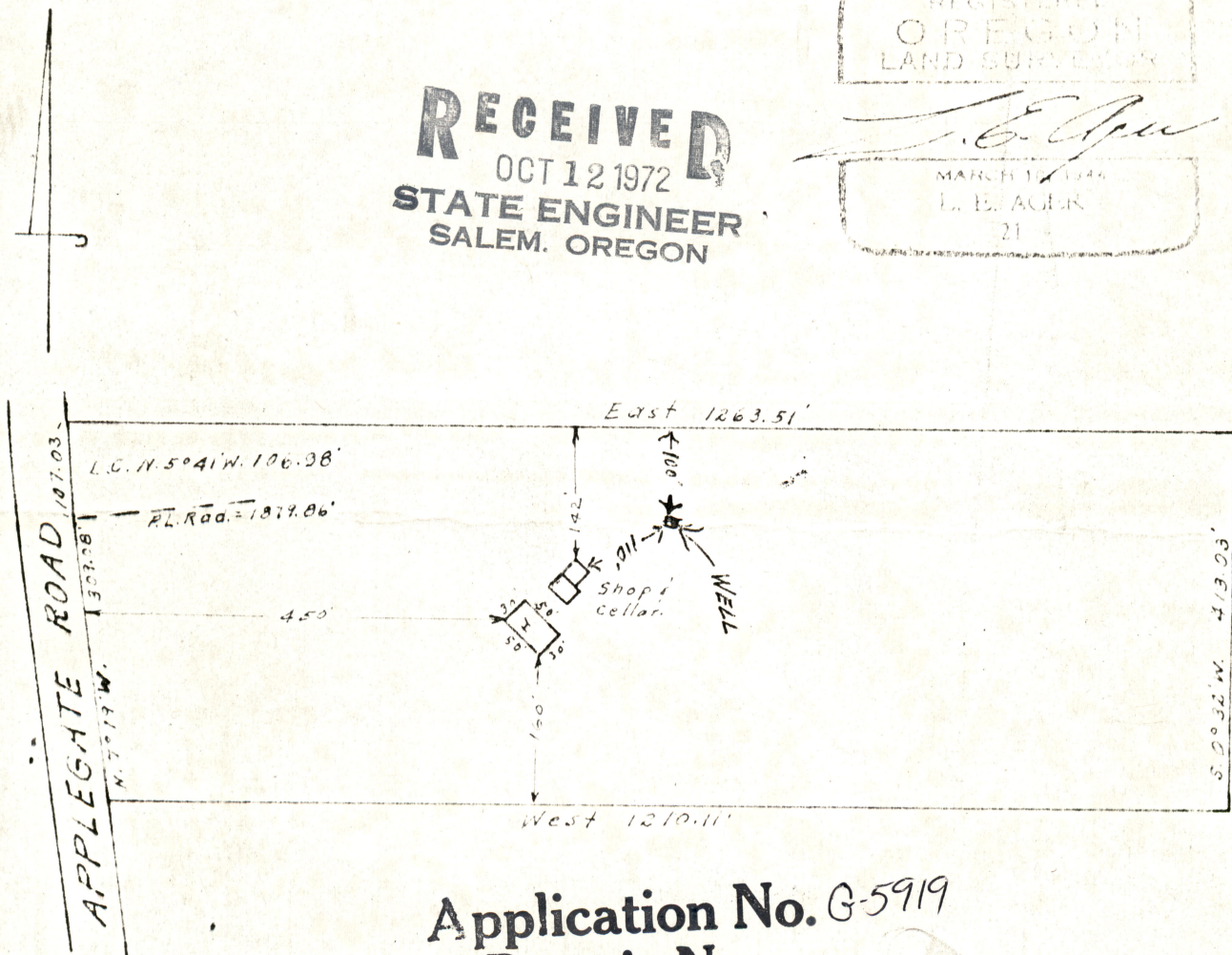
I hereby certify that I have surveyed the above described property and that the improvements described hereon and shown on this map of survey are within the property lines.

REGISTERED
OREGON
LAND SURVEYOR

L. E. Adler

MARCH 11 1964
L. E. ADLER
21

RECEIVED
OCT 12 1972
STATE ENGINEER
SALEM, OREGON



Application No. G-5919
Permit No.