

Application for a Permit to Use Groundwater



Oregon Water Resources Department
725 Summer Street NE, Suite A
Salem, Oregon 97301-1266
503-986-0900
www.oregon.gov/OWRD

SECTION 1: APPLICANT INFORMATION AND SIGNATURE

Applicant

NAME ROSS F. PARATORE II AND KRISTY PARATORE		PHONE (HM)	
PHONE (WK)	CELL (971) 209-9948	FAX	
ADDRESS 6920 CORVALLIS RD.			
CITY INDEPENDENCE	STATE OR	ZIP 97351	E-MAIL* INFO@RKYMTNNSY@GMAIL.COM

Organization

NAME		PHONE	FAX
ADDRESS			CELL
CITY	STATE	ZIP	E-MAIL*

Agent – The agent is authorized to represent the applicant in all matters relating to this application.

AGENT / BUSINESS NAME WILL MCGILL SURVEYING, LLC		PHONE (503) 931-0210	FAX
ADDRESS 15333 PLETZER RD. SE			CELL (503) 510-3026
CITY TURNER	STATE OR	ZIP 97392	E-MAIL* WILLMCGILL.SURVEYING@GMAIL.COM

Note: Attach multiple copies as needed

* By providing an e-mail address, consent is given to receive all correspondence from the Department electronically. (Paper copies of the proposed and final order documents will also be mailed.)


RECEIVED

JUN 15 2023

OWRD

By my signature below I confirm that I understand:

- I am asking to use water specifically as described in this application.
- Evaluation of this application will be based on information provided in the application.
- I cannot use water legally until the Water Resources Department issues a permit.
- Oregon law requires that a permit be issued before beginning construction of any proposed well, unless the use is exempt. Acceptance of this application does not guarantee a permit will be issued.
- If I get a permit, I must not waste water.
- If development of the water use is not according to the terms of the permit, the permit can be cancelled.
- The water use must be compatible with local comprehensive land-use plans.
- Even if the Department issues a permit, I may have to stop using water to allow senior water-right holders to get water to which they are entitled.



I (we) affirm that the information contained in this application is true and accurate.

[Signature]
Applicant Signature

Ross Paratore
Print Name and Title if applicable

6-12-23
Date

[Signature]
Applicant Signature

Kristy Paratore
Print Name and Title if applicable

6-12-23
Date

SECTION 2: PROPERTY OWNERSHIP

Please indicate if you own all the lands associated with the project from which the water is to be diverted, conveyed, and used.

- YES, there are no encumbrances.
- YES, the land is encumbered by easements, rights of way, roads or other encumbrances.
- NO, I have a recorded easement or written authorization permitting access.
- NO, I do not currently have written authorization or easement permitting access.
- NO, written authorization or an easement is not necessary, because the only affected lands I do not own are state-owned submersible lands, and this application is for irrigation and/or domestic use only (ORS 274.040).
- NO, because water is to be diverted, conveyed, and/or used only on federal lands.

Affected Landowners: List the names and mailing addresses of all owners of any lands that are not owned by the applicant and that are crossed by the proposed ditch, canal or other work, even if the applicant has obtained written authorization or an easement from the owner. *(Attach additional sheets if necessary).*

Legal Description: You must provide the legal description of: 1. The property from which the water is to be diverted, 2. Any property crossed by the proposed ditch, canal or other work, and 3. Any property on which the water is to be used as depicted on the map.

SECTION 3: WELL DEVELOPMENT

WELL NO.	NAME OF NEAREST SURFACE WATER	IF LESS THAN 1 MILE:	
		DISTANCE TO NEAREST SURFACE WATER	ELEVATION CHANGE BETWEEN NEAREST SURFACE WATER AND WELL HEAD
WELL 1	WILLAMETTE RIVER	470'	35'

Please provide any information for your existing or proposed well(s) that you believe may be helpful in evaluating your application. For existing wells, describe any previous alteration(s) or repair(s) not documented in the attached well log or other materials *(attach additional sheets if necessary).*

RECEIVED
JUN 15 2023

SECTION 3: WELL DEVELOPMENT, continued

Total maximum rate requested: 0.31 cfs (each well will be evaluated at the maximum rate unless you indicate well-specific rates and annual volumes in the table below).

The table below must be completed for each source to be evaluated or the application will be returned. If this is an existing well, the information may be found on the applicable well log. (*If a well log is available, please submit it in addition to completing the table.*) If this is a proposed well, or well-modification, consider consulting with a licensed well driller, geologist, or certified water right examiner to obtain the necessary information.

OWNER'S WELL NAME OR NO.	PROPOSED	EXISTING	WELL ID (WELL TAG) NO.* OR WELL LOG ID**	FLOWING ARTESIAN	CASING DIAMETER	CASING INTERVALS (IN FEET)	PERFORATED OR SCREENED INTERVALS (IN FEET)	SEAL INTERVALS (IN FEET)	MOST RECENT STATIC WATER LEVEL & DATE (IN FEET)	PROPOSED USE			
										SOURCE AQUIFER***	TOTAL WELL DEPTH	WELL-SPECIFIC RATE (GPM)	ANNUAL VOLUME (ACRE-FEET)
WELL 1	<input type="checkbox"/>	<input checked="" type="checkbox"/>	POLK 52078	<input type="checkbox"/>	10"	+1.5-56'	28-38'	0-23'	18.5' 11/8/2004	SAND AND GRAVEL	75'		123
	<input type="checkbox"/>	<input type="checkbox"/>		<input type="checkbox"/>									
	<input type="checkbox"/>	<input type="checkbox"/>		<input type="checkbox"/>									
	<input type="checkbox"/>	<input type="checkbox"/>		<input type="checkbox"/>									
	<input type="checkbox"/>	<input type="checkbox"/>		<input type="checkbox"/>									
	<input type="checkbox"/>	<input type="checkbox"/>		<input type="checkbox"/>									
	<input type="checkbox"/>	<input type="checkbox"/>		<input type="checkbox"/>									
	<input type="checkbox"/>	<input type="checkbox"/>		<input type="checkbox"/>									

* Licensed drillers are required to attach a Department-supplied Well Tag, with a unique Well ID or Well Tag Number to all new or newly altered wells. Landowners can request a Well ID for existing wells that do not have one. The Well ID is intended to serve as a unique identification number for each well.
 ** A well log ID (e.g. MARI 1234) is assigned by the Department to each log in the agency's well log database. A separate well log is required for each subsequent alteration of the well.
 *** Source aquifer examples: Troutdale Formation, gravel and sand, alluvium, basalt, bedrock, etc.

RECEIVED

JUN 15 2023

OWRD

For Department Use: App. Number: _____

SECTION 4: SENSITIVE, THREATENED OR ENDANGERED FISH SPECIES PUBLIC INTEREST INFORMATION

This information must be provided for your application to be accepted as complete. The Water Resources Department will determine whether the proposed use will impair or be detrimental to the public interest with regard to sensitive, threatened or endangered fish species if your proposed groundwater use is determined to have the potential for substantial interference with nearby surface waters.

To answer the following questions, use the map provided in [Attachment 3](#) or the link below to determine whether the proposed point of appropriation (POA) is located in an area where the Upper Columbia, the Lower Columbia, and/or the Statewide public interest rules apply.

For more detailed information, click on the following link and enter the TRSQQ or the Lat/Long of a POA and click on "Submit" to retrieve a report that will show which section, if any, of the rules apply:

https://apps.wrd.state.or.us/apps/misc/lkp_trsqq_features/

If you need help to determine in which area the proposed POA is located, please call the customer service desk at (503) 986-0801.

Upper Columbia - OAR 690-033-0115 thru -0130

Is the well or proposed well located in an area where the Upper Columbia Rules apply?

Yes No

If yes, you are notified that the Water Resources Department will consult with numerous federal, state, local and tribal governmental entities so it may determine whether the proposed use is consistent with the "Columbia River Basin Fish and Wildlife Program" adopted by the Northwest Power Planning Council in 1994 for the protection and recovery of listed fish species. The application may be denied, heavily conditioned, or if appropriate, mitigation for impacts may be needed to obtain approval for the proposed use.

If yes, and if the Department determines that proposed groundwater use has the potential for substantial interference with nearby surface waters:

- I understand that the permit, if issued, will not allow use during the time period April 15 to September 30, except as provided in OAR 690-033-0140.
- I understand that the Department of Environmental Quality will review my application to determine if the proposed use complies with existing state and federal water quality standards.
- I understand that I will install and maintain water use measurement and recording devices as required by the Water Resources Department, and comply with recording and reporting permit condition requirements.

RECEIVED

JUN 15 2023

OWRD

Lower Columbia - OAR 690-033-0220 thru -0230

Is the well or proposed well located in an area where the Lower Columbia rules apply?

Yes No

If yes, and the proposed groundwater use is determined to have the potential for substantial interference with nearby surface waters you are notified that the Water Resources Department will determine, by reviewing

recovery plans, the Columbia River Basin Fish and Wildlife Program, and regional restoration programs applicable to threatened or endangered fish species, in coordination with state and federal agencies, as appropriate, whether the proposed use is detrimental to the protection or recovery of a threatened or endangered fish species and whether the use can be conditioned or mitigated to avoid the detriment.

If a permit is issued, it will likely contain conditions to ensure the water use complies with existing state and federal water quality standards; and water use measurement, recording and reporting required by the Water Resources Department. The application may be denied, or if appropriate, mitigation for impacts may be needed to obtain approval of the proposed use.

If yes, you will be required to provide the following information, if applicable.

Yes No The proposed use is for more than **one** cubic foot per second (448.8 gpm) and is not subject to the requirements of OAR 690, Division 86 (Water Management and Conservation Plans).

If yes, provide a description of the measures to be taken to assure reasonably efficient water use:

RECEIVED

JUN 15 2023

OWRD

Statewide - OAR 690-033-0330 thru -0340

Is the well or proposed well located in an area where the Statewide rules apply?

Yes No

If yes, and the proposed groundwater use is determined to have the potential for substantial interference with nearby surface waters you are notified that the Water Resources Department will determine whether the proposed use will occur in an area where endangered, threatened or sensitive fish species are located. If so, the Water Resources Department, Department of Fish and Wildlife, Department of Environmental Quality, and the Department of Agriculture will recommend conditions required to achieve “no loss of essential habitat of threatened and endangered (T&E) fish species,” or “no net loss of essential habitat of sensitive (S) fish species.” If conditions cannot be identified that meet the standards of no loss of essential T E fish habitat or no net loss of essential S fish habitat, the agencies will recommend denial of the application unless they conclude that the proposed use would not harm the species.

SECTION 5: WATER USE

USE	PERIOD OF USE	ANNUAL VOLUME (ACRE-FEET)
Irrigation	Mar. 1 – Oct. 31	61.5
Agricultural for Nursery Operations	Nov. 1 – Feb. 28/29	61.5

For irrigation use only:

Please indicate the number of primary, supplemental and/or nursery acres to be irrigated (*must match map*).

Primary: 24.6 Acres Supplemental: Acres Nursery Use: 24.6 Acres

If you listed supplemental acres, list the Permit or Certificate number of the underlying primary water right(s):

Indicate the maximum total number of acre-feet you expect to use in an irrigation season: 61.5

- If the use is **municipal or quasi-municipal**, attach **Form M**
- If the use is **domestic**, indicate the number of households: **(Exempt Uses:** Please note that 15,000 gallons per day for single or group **domestic** purposes and 5,000 gallons per day for a single **industrial or commercial** purpose are exempt from permitting requirements.)
- If the use is **mining**, describe what is being mined and the method(s) of extraction (*attach additional sheets if necessary*):

SECTION 6: WATER MANAGEMENT

A. Diversion and Conveyance

What equipment will you use to pump water from your well(s)?

- Pump (give horsepower and type): 7.5 HP Submersible
 Other means (describe):

Provide a description of the proposed means of diversion, construction, and operation of the diversion works and conveyance of water. 7.5 HP submersible pump delivers water to place of use via 6" buried PVC mainline

B. Application Method

What equipment and method of application will be used? (e.g., drip, wheel line, high-pressure sprinkler) (*attach additional sheets if necessary*)

Drip, high-pressure sprinklers

C. Conservation

Please describe why the amount of water requested is needed and measures you propose to: prevent waste; measure the amount of water diverted; prevent damage to aquatic life and riparian habitat; prevent the discharge of contaminated water to a surface stream; prevent adverse impact to public uses of affected surface waters (*attach additional sheets if necessary*).

Equipment will be kept in good operating condition and water use measuring device installed.

RECEIVED

JUN 15 2023

OWRD

SECTION 7: PROJECT SCHEDULE

- Date construction will begin: Upon permit issuance
- Date construction will be completed: Request standard 5-year completion time
- Date beneficial water use will begin: Upon permit issuance

SECTION 8: RESOURCE PROTECTION

In granting permission to use water the state encourages, and in some instances requires, careful control of activities that may affect adjacent waterway or streamside area. See instruction guide for a list of possible permit requirements from other agencies. Please indicate any of the practices you plan to undertake to protect water resources.

- Water quality will be protected by preventing erosion and run-off of waste or chemical products.
Describe: Equipment will be monitored closely and kept in good operating condition to prevent run-off or waste.
- Excavation or clearing of banks will be kept to a minimum to protect riparian or streamside areas.
Note: If disturbed area is greater than one acre, applicant should contact the Oregon Department of Environmental Quality to determine if a 1200C permit is required.
Describe planned actions and additional permits required for project implementation: No excavation or clearing required.

Other state and federal permits or contracts required and to be obtained, if a water right permit is granted:
List:

SECTION 9: WITHIN A DISTRICT

Check here if the point of appropriation (POA) or place of use (POU) are located within or served by an irrigation or other water district.

Irrigation District Name	Address	
City	State	Zip

SECTION 10: REMARKS

Use this space to clarify any information you have provided in the application (*attach additional sheets if necessary*).

Well 1 is hydraulically connected to the river and already recognized as a "Point of Diversion" for BOR contract 8-07-10-W1218. Another BOR contract for the newly acquired acres is being processed from the same POD (Well 1). OWRD has requested that a groundwater application be submitted rather than a surface water application. For this application, the BOR contract will serve as mitigation for well use in the irrigation season. The BOR contract data sheet is attached to this application and a new contract should follow soon.

RECEIVED


JUN 15 2023

OWRD

Land Use Information Form



Oregon Water Resources Department
725 Summer Street NE, Suite A
Salem, Oregon 97301-1266
503-986-0900
www.oregon.gov/OWRD



NOTE TO APPLICANTS

In order for your application to be processed by the Water Resources Department (WRD), this Land Use Information Form must be completed by a local government planning official in the jurisdiction(s) where your water right will be used and developed. The planning official may choose to complete the form while you wait, or return the receipt stub to you. Applications received by WRD without the Land Use Form or the receipt stub will be returned to you. Please be aware that your application will not be approved without land use approval.

This form is NOT required if:

- 1) Water is to be diverted, conveyed, and/or used only on federal lands; **OR**
- 2) The application is for a water right transfer, allocation of conserved water, exchange, permit amendment, or groundwater registration modification, and all of the following apply:
 - a) The existing and proposed water use is located entirely within lands zoned for exclusive farm-use or within an irrigation district;
 - b) The application involves a change in place of use only;
 - c) The change does not involve the placement or modification of structures, including but not limited to water diversion, impoundment, distribution facilities, water wells and well houses; and
 - d) The application involves irrigation water uses only.

NOTE TO LOCAL GOVERNMENTS

The person presenting the attached Land Use Information Form is applying for or modifying a water right. The Water Resources Department (WRD) requires its applicants to obtain land use information to be sure the water rights do not result in land uses that are incompatible with your comprehensive plan. Please complete the form or detach the receipt stub and return it to the applicant for inclusion in their water right application. You will receive notice once the applicant formally submits his or her request to the WRD. The notice will give more information about WRD's water rights process and provide additional comment opportunities. You will have 30 days from the date of the notice to complete the land use form and return it to the WRD. If no land use information is received from you within that 30-day period, the WRD may presume the land use associated with the proposed water right is compatible with your comprehensive plan. Your attention to this request for information is greatly appreciated by the Water Resources Department. If you have any questions concerning this form, please contact the WRD's Customer Service Group at 503-986-0900.

RECEIVED

JUN 15 2023

OWRD

RECEIVED

MAY 12 2023

OWRD

Land Use Information Form

Page 1 of 3

Land Use Information Form



Oregon Water Resources Department
 725 Summer Street NE, Suite A
 Salem, Oregon 97301-1266
 503-986-0900
 www.oregon.gov/OWRD

RECEIVED
 JUN 15 2023

OWRD

Applicant

NAME ROSS F. PARATORE II AND KRISTY PARATORE		PHONE (HM)	
PHONE (WK)	CELL (971) 209-9948	FAX	
ADDRESS 6920 CORVALLIS RD.			
CITY INDEPENDENCE	STATE OR	ZIP 97351	E-MAIL* INFO@RKYMTNNSY.COM

A. Land and Location

Please include the following information for all tax lots where water will be diverted (taken from its source), conveyed (transported), and/or used or developed. Applicants for municipal use, or irrigation uses within irrigation districts may substitute existing and proposed service-area boundaries for the tax-lot information requested below.

Township	Range	Section	¼ ¼	Tax Lot #	Plan Designation (e.g., Rural Residential/RR-5)	Water to be:			Proposed Land Use:
8S	4W	33	SWNE	1800	EFU	<input checked="" type="checkbox"/> Diverted	<input type="checkbox"/> Conveyed	<input type="checkbox"/> Used	farmland/nursery
8S	4W	33	SWNE	1600	EFU	<input type="checkbox"/> Diverted	<input checked="" type="checkbox"/> Conveyed	<input type="checkbox"/> Used	farmland/nursery
8S	4W	33	SWNE SENE SSEW NWSW NESW NWSE	500	EFU	<input type="checkbox"/> Diverted	<input type="checkbox"/> Conveyed	<input checked="" type="checkbox"/> Used	farmland/nursery

List all counties and cities where water is proposed to be diverted, conveyed, and/or used or developed:

Polk

RECEIVED
 MAY 12 2023

B. Description of Proposed Use

Type of application to be filed with the Water Resources Department:

- Permit to Use or Store Water
 Water Right Transfer
 Permit Amendment or Groundwater Registration Modification
 Limited Water Use License
 Allocation of Conserved Water
 Exchange of Water

Source of water: Reservoir/Pond
 Groundwater
 Surface Water (name) Willamette River

Estimated quantity of water needed: 123 cubic feet per second
 gallons per minute
 acre-feet

Intended use of water: Irrigation
 Commercial
 Industrial
 Domestic for ___ household(s)
 Municipal
 Quasi-Municipal
 Instream
 Other Agricultural for Nursery Operations

Briefly describe:

It is proposed to irrigate crops/nursery stock in tax lot 500 with BOR stored water Mar. 1 – Oct. 31 and Willamette River water the remainder of the year pumped from an existing hydraulically connected well.



Note to applicant: If the Land Use Information Form cannot be completed while you wait, please have a local government representative sign the receipt at the bottom of the next page and include it with the application filed with the Water Resources Department.

For Local Government Use Only

The following section must be completed by a planning official from each county and city listed unless the project will be located entirely within the city limits. In that case, only the city planning agency must complete this form. This deals only with the local land use plan. Do not include approval for activities such as building or grading permits.

Please check the appropriate box below and provide the requested information

- Land uses to be served by the proposed water uses (including proposed construction) are allowed outright or are not regulated by your comprehensive plan. Cite applicable ordinance section(s): PCZO 136.030(A) "Farm Use"
- Land uses to be served by the proposed water uses (including proposed construction) involve discretionary land use approvals as listed in the table below. (Please attach documentation of applicable land use approvals which have already been obtained. Record of Action/land use decision and accompanying findings are sufficient.) **If approvals have been obtained but all appeal periods have not ended, check "Being pursued."**

Type of Land Use Approval Needed (e.g., plan amendments, rezones, conditional-use permits, etc.)	Cite Most Significant, Applicable Plan Policies & Ordinance Section References	Land Use Approval:	
		<input type="checkbox"/> Obtained <input type="checkbox"/> Denied	<input type="checkbox"/> Being Pursued <input type="checkbox"/> Not Being Pursued
		<input type="checkbox"/> Obtained <input type="checkbox"/> Denied	<input type="checkbox"/> Being Pursued <input type="checkbox"/> Not Being Pursued
		<input type="checkbox"/> Obtained <input type="checkbox"/> Denied	<input type="checkbox"/> Being Pursued <input type="checkbox"/> Not Being Pursued
		<input type="checkbox"/> Obtained <input type="checkbox"/> Denied	<input type="checkbox"/> Being Pursued <input type="checkbox"/> Not Being Pursued
		<input type="checkbox"/> Obtained <input type="checkbox"/> Denied	<input type="checkbox"/> Being Pursued <input type="checkbox"/> Not Being Pursued

Local governments are invited to express special land use concerns or make recommendations to the Water Resources Department regarding this proposed use of water below, or on a separate sheet.

See attached "Planning Comments (LUC 23-26)"

NAME Michael Burns	TITLE: Assistant Planner
SIGNATURE Michael C. Burns	PHONE: (503) 623-9237
GOVERNMENT ENTITY Polk County	DATE: 4/21/2023

Note to local government representative: Please complete this form or sign the receipt below and return it to the applicant. If you sign the receipt, you will have 30 days from the Water Resources Department's notice date to return the completed Land Use Information Form or WRD may presume the land use associated with the proposed use of water is compatible with local comprehensive plans.

RECEIVED

MAY 12 2023

Receipt for Request for Land Use Information

Applicant name: _____ OWRD

City or County: RECEIVED _____ Staff contact: _____

Signature: JUN 15 2023 _____ Phone: _____ Date: _____

OWRD

Planning Comments (LUC23-26)

This property may contain regulated wetlands, inventoried significant fish bearing streams, 100-year floodplain, and Willamette Greenway. Future development/uses could require a land use application pursuant to Polk County Zoning Ordinance (PCZO) Chapter 173, 178, and 182.

RECEIVED

JUN 15 2023

OWRD

RECEIVED

MAY 12 2023

OWRD

CONTRACT DATA SHEET



Bureau of Reclamation
Attn: PN-6323
1150 N. Curtis Road
Boise, ID 83706-1234
208-378-5346

RECLAMATION Managing Water in the West

1. Applicant Information:

A. Landowners

- 1) Name of Landowner(s): Ross F. Paratore II and Kristy Paratore
- 2) Address: 6920 Corvallis Rd., Independence, OR 97351
- 3) Mailing Address (if different): _____
- 4) Taxpayer Identification Number(s): [REDACTED]
(Social Security Number or Employer Identification Number¹)
- 5) Do you own all of the land where you propose to divert and make use of water? Yes

B. Water User Organizations (e.g., Irrigation Districts, Ditch/Canal Companies, Water Control Districts, Water User Associations & Cooperatives, Irrigation Improvement Districts, and similar entities organized according to State Law)

- 1) Name of Organization: _____
- 2) Name & Title of Applicant: _____
- 3) Mailing Address of Organization: _____
- 4) Taxpayer Identification Number: _____
(Social Security Number or Employer Identification Number)
- 5) Please provide the following information:
 - (a) A description of the area served by the organization (location, total acreage, number of water users, prominent crops, etc.)
 - (b) Copy of organization by-laws, articles of incorporation (if applicable), board resolution authorizing the applicant to represent and bind the organization under contract with the United States.

2. Source of water (name of stream, river): Willamette River
3. Proposed point of diversion: 1560 feet N and 875 feet W of SE corner of ~~Section~~ DLC 46, Sec. 33, Township 8S, Range 4W, Willamette Meridian.
4. A water right permit to divert storage water is required. Application or file number with Oregon Water Resources Department (OWRD) if you have applied for a permit to divert storage water: OWRD app. number not assigned yet.
5. Include a map of lands and diversion points. (Same as required by OWRD for application of surface/ground water permit).

RECEIVED

JUN 15 2023

OWRD

RECEIVED

MAY 12 2023

OWRD

6. Do you currently hold a right to natural flows for irrigating the property described herein? No
If yes, what is/are the priority date(s)? _____

7. Total quantity of water from storage requested: 61.5 acre-feet.

8. Location of land to be irrigated in each 40-acre tract:

TOWNSHIP	RANGE	SECTION	40-ACRE TRACT (1/4) (1/4)	NO. of ACRES	TYPE of IRRIGATED CROP
8S	4W	33	SWNE	1.9	grass, nursery
8S	4W	33	SENE	11.4	grass, nursery
8S	4W	33	SWNW	4.1	grass, nursery
8S	4W	33	NWSW	1.4	grass, nursery
8S	4W	33	NESW	4.6	grass, nursery
8S	4W	33	NWSE	1.2	grass, nursery

9. What is the present use of the land identified above? (farming; idle [fallow cultivated land]; native [appears never to have been tilled]; planted pasture or other [please specify]).
Farming, nursery

10. Is the land identified above currently being irrigated? No If yes, what is the source? (natural flows, wells, etc.) _____

11. Diversion must be screened to prevent uptake of fish and other aquatic life. Describe plan(s) to comply with State/Federal fish screen standards: _____
The POD is a hydraulically connected well and will be exempt from screening requirements.

12. Telephone number where you can be reached during the day: (971) 209-9948

Before returning the completed Contract Data Sheet to the address provided on page 1, please ensure you have:

- ANSWERED ALL QUESTIONS COMPLETELY
- ATTACHED AND IDENTIFIED ADDITIONAL SHEET(S) AS NECESSARY
- ATTACHED THE REQUIRED MAP
- SUBMIT PAYMENT FOR THE APPROPRIATE CONTRACT ADMINISTRATION FEE². MAKE CHECK PAYABLE TO THE U.S. BUREAU OF RECLAMATION

¹ Section 31001(i) of the Debt Collection Improvement Act of 1996 (Chapter 10 of Pub. L. 104-134) requires each contractor with an agency of the United States to furnish their taxpayer identifying number (social security number or employer identification number) and each agency to disclose to that contractor its intent to use such number for purposes of collecting and reporting on any delinquent amounts arising out of such contractor's relationship with the Government.

² The minimum contract administration fee for most applications is \$100. However, from time to time this fee may be revised to cover the costs of the United States. We recommend you contact this office to verify the current minimum contract administration fee. If the costs to the United States of evaluating the application are in excess of the minimum contract administration fee, an estimate of the reimbursable costs for which advance payment is required will be provided to the applicant.

RECEIVED
JUN 15 2023

RECEIVED
MAY 12 2023

OWRD

OWRD

RECORDING COVER SHEET (Please Print or Type)
This cover sheet was prepared by the person presenting the instrument for recording. The information on this sheet is a reflection of the attached instrument and was added for the purpose of meeting first page recording requirements in the State of Oregon, ORS 205.234, and does NOT affect the instrument.

THIS SPACE RESERVED FOR USE BY THE COUNTY RECORDING OFFICE

AFTER RECORDING RETURN TO:

Ross F. Paratore II and Kristy Paratore
6920 Corvallis Rd
Independence, OR 97351

RECORDED IN POLK COUNTY	2022-012544
Valerie Unger, County Clerk	12/01/2022 11:18:01 AM
REC-COR Cnt=1 Stn=5 K. WILLIAMS	\$126.00
\$20.00 \$11.00 \$10.00 \$60.00 \$20.00 \$5.00	

Amertitle
559704 AM

1) TITLE(S) OF THE TRANSACTION(S) ORS 205.234(a)
Statutory Warranty Deed

2) DIRECT PARTY / GRANTOR(S) ORS 205.125(1)(b) and 205.160
Lola C. Mason

3) INDIRECT PARTY / GRANTEE(S) ORS 205.125(1)(a) and 205.160
Ross F. Paratore II and Kristy Paratore

4) TRUE AND ACTUAL CONSIDERATION ORS 93.030(5) - Amount in dollars or other
\$ 750,000.00 Other

5) SEND TAX STATEMENTS TO:

6) SATISFACTION of ORDER or WARRANT ORS 205.125(1)(e)
CHECK ONE: FULL
(If applicable) PARTIAL

7) The amount of the monetary obligation imposed by the order or warrant. ORS 205.125(1)(c)
\$ _____

8) If this instrument is being Re-Recorded, complete the following statement, in accordance with ORS 205.244: "RERECORDED AT THE REQUEST OF Amertitle TO CORRECT legal description

PREVIOUSLY RECORDED IN BOOK _____ AND PAGE _____, OR AS FEE NUMBER 2022-011977."

RECEIVED

JUN 15 2023

OWRD

RECEIVED

MAY 12 2023

OWRD



THIS SPACE RESERVED FOR RECORDER'S USE

After recording return to:
Ross F. Paratore II and Kristy Paratore
6920 Corvallis Rd
Independence, OR 97351

Until a change is requested all tax statements shall be sent to the following address:
Ross F. Paratore II and Kristy Paratore
6920 Corvallis Rd
Independence, OR 97351
File No. 559704AM

RECORDED IN POLK COUNTY	2022-011977
Valerie Unger, County Clerk	11/08/2022 11:36:02 AM
REC-WD Cnt=1 Stn=5 K. WILLIAMS	\$116.00
\$10.00 \$11.00 \$10.00 \$60.00 \$20.00 \$5.00	

Amertitle 559704AM

STATUTORY WARRANTY DEED

Lola C. Mason, a protected person,

Grantor(s), hereby convey and warrant to

Ross F. Paratore II and Kristy Paratore, as tenants by the entirety,

Grantee(s), the following described real property in the County of Polk and State of Oregon free of encumbrances except as specifically set forth herein:

Beginning at a point on the Easterly right of way line of the Southern Pacific Railroad Co. , 7.32 chains North and 34.11 chains East of the Southwest corner of the Donation Land Claim of Israel Hedges and wife in Township 8 South , Range 4 West of the Willamette Meridian, in Polk County, Oregon; running thence North 13 241 East along said right of way a distance of 8.428 chains; thence East 30.37 chains to the West line of the public road; thence South 9 West along said road a distance of 10.66 chains; thence North 81 30 ' West a distance of 15.00 chains; 15.77 chains to the place of beginning.

ALSO Beginning 7.32 chains North 24.26 chains East of the Southwest corner of said Donation Land Claim and running thence North 12.45 chains; thence East 12.86 chains to the right of way of the Southern Pacific Railroad Co.; thence South 13° 24' West along said right of way a distance of 12.797 chains; thence West 9.85 chains to the place of beginning.

FOR INFORMATION PURPOSES ONLY, THE MAP/TAX ACCT #(S) ARE REFERENCED HERE:

08433000500 306858

The true and actual consideration for this conveyance is \$750,000.00.
The above-described property is free of encumbrances except all those items of record, if any, as of the date of this deed and those shown below, if any:

RECEIVED

JUN 15 2023

OWRD

RECEIVED

MAY 12 2023

OWRD

BEFORE SIGNING OR ACCEPTING THIS INSTRUMENT, THE PERSON TRANSFERRING FEE TITLE SHOULD INQUIRE ABOUT THE PERSON'S RIGHTS, IF ANY, UNDER ORS 195.300, 195.301 AND 195.305 TO 195.336 AND SECTIONS 5 TO 11, CHAPTER 424, OREGON LAWS 2007, SECTIONS 2 TO 9 AND 17, CHAPTER 855, OREGON LAWS 2009, AND SECTIONS 2 TO 7, CHAPTER 8, OREGON LAWS 2010. THIS INSTRUMENT DOES NOT ALLOW USE OF THE PROPERTY DESCRIBED IN THIS INSTRUMENT IN VIOLATION OF APPLICABLE LAND USE LAWS AND REGULATIONS. BEFORE SIGNING OR ACCEPTING THIS INSTRUMENT, THE PERSON ACQUIRING FEE TITLE TO THE PROPERTY SHOULD CHECK WITH THE APPROPRIATE CITY OR COUNTY PLANNING DEPARTMENT TO VERIFY THAT THE UNIT OF LAND BEING TRANSFERRED IS A LAWFULLY ESTABLISHED LOT OR PARCEL, AS DEFINED IN ORS 92.010 OR 215.010, TO VERIFY THE APPROVED USES OF THE LOT OR PARCEL, TO DETERMINE ANY LIMITS ON LAWSUITS AGAINST FARMING OR FOREST PRACTICES, AS DEFINED IN ORS 30.930, AND TO INQUIRE ABOUT THE RIGHTS OF NEIGHBORING PROPERTY OWNERS, IF ANY, UNDER ORS 195.300, 195.301 AND 195.305 TO 195.336 AND SECTIONS 5 TO 11, CHAPTER 424, OREGON LAWS 2007, SECTIONS 2 TO 9 AND 17, CHAPTER 855, OREGON LAWS 2009, AND SECTIONS 2 TO 7, CHAPTER 8, OREGON LAWS 2010.

Dated this 3 day of November, 2022

Lola C. Mason and a protected person

By: Connie Schroeder
Connie Schroeder, Co-Guardian/Co-Conservator

By: Jeffery Schroeder Sr.
Jeffery Schroeder Sr., Co-Guardian/Co-Conservator


State of Oregon) ss.
County of Martin)

On this 3 day of November, 2022, before me, Jessica Blanco, a Notary Public in and for said state, personally appeared Connie Schroeder and Jeffery Schroeder, Sr.

known or identified to me to be the person whose name is subscribed to the foregoing instrument as Co-Guardians/Co-Conservators of Lola C. Mason, a protected person.

IN WITNESS WHEREOF, I have hereunto set my hand and affixed my official seal the day and year in this certificate first above written.

J. Blanco
Notary Public for the State of Oregon
Residing at: Keizer, Oregon
Commission Expires: 1/12/25



RECEIVED
JUN 15 2023
OWRD



CERTIFIED TO BE A TRUE AND CORRECT COPY OF THE ORIGINAL
VALERIE UNGER, Polk County Clerk
By: Valerie Unger

RECEIVED
MAY 12 2023
OWRD

EXHIBIT "A"

559704AM

Beginning at a point on the Easterly right of way line of the Southern Pacific Railroad Co., 7.32 chains North and 34.11 chains East of the Southwest corner of the Donation Land Claim of Israel Hedges and wife in Township 8 South, Range 4 West of the Willamette Meridian, in Polk County, Oregon; running thence North $13^{\circ} 24'$ East along said right of way a distance of 8.428 chains; thence East 30.37 chains to the West line of the public road; thence South 9° West along said road a distance of 10.66 chains; thence North $81^{\circ} 30'$ West a distance of 15.00 chains; thence West 15.77 chains to the place of beginning.

ALSO Beginning 7.32 chains North and 24.26 chains East of the Southwest corner of said Donation Land Claim and running thence North 12.45 chains; thence East 12.86 chains to the right of way of the Southern Pacific Railroad Co.; thence South $13^{\circ} 24'$ West along said right of way a distance of 12.797 chains; thence West 9.85 chains to the place of beginning.

RECEIVED

JUN 15 2023

OWRD

RECEIVED

MAY 12 2023

OWRD

B335P0928

97 MAY 29 PM 3:50

RECORDING REQUESTED BY
Fidelity National Title Company of Oregon

GRANTOR'S NAME
Ross F. Paratore

GRANTEE'S NAME
Ross F. Paratore II and Kristy Paratore

SEND TAX STATEMENTS TO:
Mr. and Mrs. Ross F. Paratore II
3371 Allred Lane
Soquel, CA 95073

AFTER RECORDING RETURN TO:
Mr. and Mrs. Ross F. Paratore II
3371 Allred Lane
Soquel, CA 95073

10237 707
10237

SPACE ABOVE THIS LINE FOR RECORDER'S USE

STATUTORY BARGAIN and SALE DEED

Ross F. Paratore, Grantor, conveys to

Ross F. Paratore II, and Kristy Paratore, husband and wife, Grantee, the following described real property, situated in the County of Polk, State of Oregon,

SEE EXHIBIT ONE ATTACHED HERETO AND MADE A PART HEREOF

THIS INSTRUMENT WILL NOT ALLOW USE OF THE PROPERTY DESCRIBED IN THIS INSTRUMENT IN VIOLATION OF APPLICABLE LAND USE LAWS AND REGULATIONS. BEFORE SIGNING OR ACCEPTING THIS INSTRUMENT THE PERSON ACQUIRING FEE TITLE TO THE PROPERTY SHOULD CHECK WITH THE APPROPRIATE CITY OR COUNTY PLANNING DEPARTMENT TO VERIFY APPROVED USES AND TO DETERMINE ANY LIMITS ON LAWSUITS AGAINST FARMING OR FOREST PRACTICES AS DEFINED IN ORS 30.930.

THE TRUE AND ACTUAL CONSIDERATION FOR THIS CONVEYANCE IS to correct vesting (See ORS 93.030)

DATED: May 23, 1997

Ross F. Paratore

STATE OF OREGON
COUNTY OF Maion

This instrument was acknowledged before me on

May 23, 1997

by Ross F. Paratore II

Karleen M. Leckington

NOTARY PUBLIC FOR OREGON

MY COMMISSION EXPIRES: 10/23/97



RECEIVED

JUN 15 2023

OWRD

RECEIVED

MAY 12 2023

OWRD

B335P0929

97 MAY 29 PM 3:50

Esrow No. 01-10237-KL-22
Title Order No. 00010237

EXHIBIT ONE

Beginning at a point on the East boundary line of the Israel Hedge's Donation Land Claim No. 46, 10.47 chains North of the Southeast corner of said Claim; running thence North 6.15 chains; thence West 15.92 chains; thence South 8° 45' West 253 feet; thence East 495 feet; thence South 156 feet; thence East 8.57 chains to the place of beginning, all being and lying in Section 33, Township 8 South, Range 4 West of the Willamette Meridian in Polk County, State of Oregon.

429933

STATE OF OREGON)
) SS.
 COUNTY OF POLK)
 I hereby certify that the foregoing instrument was recorded in the office of the County Clerk of Polk County, Oregon, on this 29th day of May, 2023.
 STATE OF OREGON)
)
 LINDA DAWSON,
 COUNTY CLERK

10
19
AC

RECEIVED

JUN 15 2023

OWRD

RECEIVED

MAY 12 2023

OWRD

RECORDED IN POLK COUNTY Valerie Unger, County Clerk	2021-005249 03/25/2021 12:10:59 PM
REC-COR Cnt=1 Str=5 K. WILLIAMS \$20.00 \$11.00 \$10.00 \$60.00 \$5.00	\$106.00

DOCUMENT TITLE: Bargain and Sale Deed

DIRECT/GRANTOR: Ross Paratore and Kristy Paratore

INDIRECT/GRANTEE: Ross F. Paratore, II and Kristy Paratore

AFTER RECORDING

RETURN TO:

Fidelity National Title, 3007 N Delta Hwy Suite 206 Eugene, OR 97408

ADDRESS FOR TAX

STATEMENTS:

NAME: no change

ADDRESS: no change

CONSIDERATION: \$ 0

Re-Recorded, in accordance with ORS 205.244:

RERECORDED AT THE REQUEST OF Fidelity National Title to amend legal description Exhibit "A" attached onto this original document date November 30 2020, Reception No. 2020-017956.

RECEIVED

JUN 15 2023

OWRD

RECEIVED

MAY 12 2023

OWRD

RECORDING REQUESTED BY:



3007 North Delta Hwy., Ste 206
Eugene, OR 97408

GRANTOR'S NAME:
Ross Paratore and Kristie Paratore

GRANTEE'S NAME:
Ross F. Paratore II and Kristy Paratore

AFTER RECORDING RETURN TO:
Ross F. Paratore, II and Kristy Paratore
6920 Corvallis Road
Independence, OR 97351

SEND TAX STATEMENTS TO:
Ross F. Paratore, II and Kristy Paratore
6920 Corvallis Road
Independence, OR 97351

RECORDED IN POLK COUNTY Valerie Unger, County Clerk	2020-017956 11/30/2020 01:20:59 PM
REC-BS Cnt=1 Str=5 K. WILLIAMS \$10.00 \$11.00 \$10.00 \$60.00 \$5.00	\$96.00

6920 Corvallis Road, Independence, OR 97351

SPACE ABOVE THIS LINE FOR RECORDER'S USE

BARGAIN AND SALE DEED - STATUTORY FORM
(INDIVIDUAL or CORPORATION)

Ross Paratore and Kristy Paratore, as tenants by the entirety, Grantor, conveys to Ross F. Paratore, II, and Kristy Paratore, as tenants by the entirety, Grantee, the following described real property, situated in the County of Polk, State of Oregon,

Beginning at a point 16.98 chains South of the Northeast corner of the East boundary line of Israel Hedges Donation Land Claim No. 46, Township 8 South, Range 4 West of the Willamette Meridian in Polk County, Oregon, at a post which is the Southeast corner of Viola Sloper's land; thence running West 14.50 chains to the East line of the County Road; thence South 8°30' West along the East side of said road; thence East 15.56 chains to the East line of the Donation Land Claim; thence North on said line 8.14 chains to the place of beginning, containing 12.39 acres, more or less.

The true consideration for this conveyance No Dollars And No/100 Dollars (\$0.00). (See ORS 93.030).

BEFORE SIGNING OR ACCEPTING THIS INSTRUMENT, THE PERSON TRANSFERRING FEE TITLE SHOULD INQUIRE ABOUT THE PERSON'S RIGHTS, IF ANY, UNDER ORS 195.300, 195.301 AND 195.305 TO 195.336 AND SECTIONS 5 TO 11, CHAPTER 424, OREGON LAWS 2007, SECTIONS 2 TO 9 AND 17, CHAPTER 855, OREGON LAWS 2009, AND SECTIONS 2 TO 7, CHAPTER 8, OREGON LAWS 2010. THIS INSTRUMENT DOES NOT ALLOW USE OF THE PROPERTY DESCRIBED IN THIS INSTRUMENT IN VIOLATION OF APPLICABLE LAND USE LAWS AND REGULATIONS. BEFORE SIGNING OR ACCEPTING THIS INSTRUMENT, THE PERSON ACQUIRING FEE TITLE TO THE PROPERTY SHOULD CHECK WITH THE APPROPRIATE CITY OR COUNTY PLANNING DEPARTMENT TO VERIFY THAT THE UNIT OF LAND BEING TRANSFERRED IS A LAWFULLY ESTABLISHED LOT OR PARCEL, AS DEFINED IN ORS 92.010 OR 215.010, TO VERIFY THE APPROVED USES OF THE LOT OR PARCEL, TO DETERMINE ANY LIMITS ON LAWSUITS AGAINST FARMING OR FOREST PRACTICES, AS DEFINED IN ORS 30.930, AND TO INQUIRE ABOUT THE RIGHTS OF NEIGHBORING PROPERTY OWNERS, IF ANY, UNDER ORS 195.300, 195.301 AND 195.305 TO 195.336 AND SECTIONS 5 TO 11, CHAPTER 424, OREGON LAWS 2007, SECTIONS 2 TO 9 AND 17, CHAPTER 855, OREGON LAWS 2009, AND SECTIONS 2 TO 7, CHAPTER 8, OREGON LAWS 2010.

RECEIVED

JUN 15 2023

OWRD

RECEIVED

MAY 12 2023

OWRD

BARGAIN AND SALE DEED - STATUTORY FORM
(continued)

IN WITNESS WHEREOF, the undersigned have executed this document on the date(s) set forth below.

Dated: 11-23-2020

[Signature]
Ross Paratore

[Signature]
Kristy Paratore

State of Oregon

County of ~~Lane~~^{CLL}
~~Polk~~

This instrument was acknowledged before me on 23 NOV 2020 by
Ross Paratore and Kristy Paratore.

[Signature]
Notary Public - State of Oregon

My Commission Expires: 29 APR 2024



RECEIVED

JUN 15 2023

OWRD



Certified Copy Page 2 of 2

CERTIFIED TO BE A TRUE AND
CORRECT COPY OF THE ORIGINAL
VALERIE UNGER, Polk County Clerk
By Valerie Unger

RECEIVED

MAY 12 2023

OWRD

EXHIBIT "A"
Legal Description

Beginning at a point 16.98 chains South of the Northeast corner of the East boundary line of Israel Hedges Donation Land Claim No. 46, Township 8 South, Range 4 West of the Willamette Meridian in Polk County, Oregon, at a post which is the Southeast corner of Viola Sloper's land; thence running West 14.50 chains to the East line of the County Road; thence South 8°30' West 8.23 chains along the East side of said road; thence East 15.56 chains to the East line of the Donation Land Claim; thence North on said line 8.14 chains to the place of beginning.

RECEIVED

JUN 15 2023

OWRD

RECEIVED

MAY 12 2023

OWRD

STATE OF OREGON
 WATER SUPPLY WELL REPORT
 (as required by ORS 537.765)

Westerberg Drilling, Inc.
36728 S. Kropf Rd.
Molalla, OR 97038

WELL I.D. # L 71438

START CARD # 170224

Instructions for completing this report are on the last page of this form.

(1) LAND OWNER Well Number _____
 Name Rocky Mountain Nursery
 Address 6880 Corvallis Rd.
 City Independence State OR Zip 97351

(2) TYPE OF WORK New Well
 Deepening Alteration (repair/recondition) Abandonment Conversion

(3) DRILL METHOD
 Rotary Air Rotary Mud Cable Auger Cable Mud
 Other _____

(4) PROPOSED USE
 Domestic Community Industrial Irrigation
 Thermal Injection Livestock Other _____

(5) BORE HOLE CONSTRUCTION Special Construction: Yes No
 Depth of Completed Well 75 ft.
 Explosives used: Yes No Type _____ Amount _____

BORE HOLE			SEAL			Sacks or Pounds
Diameter	From	To	Material	From	To	
14"	0	23	Bentonite	0	23	28 sacks
10"	23	75				

How was seal placed: Method A B C D E
 Other Bentonite poured & probed

Backfill placed from _____ ft. to _____ ft. Material _____
 Gravel placed from _____ ft. to _____ ft. Size of gravel _____

(6) CASING/LINER

Casing	Diameter	From	To	Gauge	Material			
					Steel	Plastic	Welded	Threaded
10"	+1.5	56	.250	<input checked="" type="checkbox"/>	<input type="checkbox"/>	<input checked="" type="checkbox"/>	<input type="checkbox"/>	
Liner: <u>None</u>								

Drive Shoe used Inside Outside None
 Final location of shoe(s) 56'

(7) PERFORATIONS/SCREENS
 Perforations Method Mills Knife
 Screens Type _____ Material _____

From	To	Slot Size	Number	Diameter	Tele/pipe size	Casing	Liner
28	38	1/4x3	150			<input checked="" type="checkbox"/>	<input type="checkbox"/>

(8) WELL TESTS: Minimum testing time is 1 hour
 Pump Bailer Air Flowing Artesian

Yield gal/min	Drawdown	Drill stem at	Time
100	N/A	60' (air)	1 hr.
200	1'	pump	1 hr.

Temperature of water 56 Depth Artesian Flow Found _____
 Was a water analysis done? Yes By whom _____
 Did any strata contain water not suitable for intended use? Too little
 Salty Muddy Odor Colored Other _____
 Depth of strata: _____

(9) LOCATION OF WELL (legal description)
 County Polk
 Tax Lot 1800 Lot _____
 Township 8 S Range 4 W WM
 Section 33 SW 1/4 NE 1/4
 Lat _____ or _____ (degrees or decimal)
 Long _____ or _____ (degrees or decimal)
 Street Address of Well (or nearest address) 6880 Corvallis Rd.
Independence, OR 97351

(10) STATIC WATER LEVEL
18.5 ft. below land surface. Date 11-8-04
 _____ ft. below land surface. Date _____
 Artesian pressure _____ lb. per square inch Date _____

(11) WATER BEARING ZONES
 Depth at which water was first found 28'

From	To	Estimated Flow Rate	SWL
28	38	100 gpm	18.5'

(12) WELL LOG Ground Elevation _____

Soil	Material	From	To	SWL
Clay med brown		0	1	
Gravel cemented small		1	18.5	
Sand & gravel grey		18.5	28	
Large gravel loose		28	35	
Wood-log		35	38	
Cemented gravel		38	40	
Sand grey		40	45	
Clay grey		45	50	
Clay blue silt		50	57	
		57	75	

RECEIVED JUN 15 2023 OWRD
 NOV 26 2004
 WATER RESOURCES DEPT SALEM, OREGON
 Date Started 11-4-04 Completed 11-8-04

(unbonded) Water Well Constructor Certification
 I certify that the work I performed on the construction, deepening, alteration, or abandonment of this well is in compliance with Oregon water supply well construction standards. Materials used and information reported above are true to the best of my knowledge and belief.

WWC Number 358 Date 11-23-04
 Signed Byron B. Steh

(bonded) Water Well Constructor Certification
 I accept responsibility for the construction, deepening, alteration, or abandonment work performed on this well during the construction dates reported above. All work performed during this time is in compliance with Oregon water supply well construction standards. This report is true to the best of my knowledge and belief.

WWC Number 688 Date 11-22-04
 Signed Steven M. Stadel



RECEIVED
JUN 15 2023
OWRD

Date Received (Date Stamp Here)

OWRD Over-the-Counter Submission Receipt

Applicant Name(s) & Address: Ross & Kristy Paratore
6920 Corvallis Rd, Independence OR 97351

Transaction Type: Groundwater

Fees Received: \$ 3000

Cash

Check

Check No. 2165

Name(s) on Check: Will McGill Surveying

Thank you for your submission. Oregon Water Resources Department (Department) staff will review your submittal as soon as possible.

If your submission is determined to be complete, you will receive a receipt for the fees paid and an acknowledgement letter stating your submittal is complete.

If determined to be incomplete, your submission and the accompanying fees will be returned with an explanation of deficiencies that must be addressed in order for the submittal to be accepted.

If you have any questions, please feel free to contact the Department's Customer Service staff at 503-986-0801 or 503-986-0810.

Sincerely,

OWRD Customer Service Staff

Submission received by: Conie Courvieu
(Name of OWRD staff)

Instructions for OWRD staff:

- Complete this Submission Receipt and make two (2) copies. Place one copy with the check/cash; and place the other copy with the submission (i.e., the application or other document).
- Date-stamp all pages. (NOTE: Do not stamp check.)
- Give this original Submission Receipt to the applicant.
- Record Submission Receipt information on the "RECEIVED OVER THE COUNTER" log sheet.
- Fold and put one copy of the Submission Receipt with check/cash into the Safe slot. Place the other copy of the Submission Receipt with submission (application/other document) in the top drawer of filing cabinet.

Minimum Requirements Checklist

Minimum Requirements (OAR 690-310-0040, OAR 690-310-0050 & ORS 537.140)

Include this checklist with the application

Check that each of the following items is included. The application will be returned if all required items are not included. If you have questions, please call the Water Rights Customer Service Group at (503) 986-0900.

Please submit the original application and signatures to the Water Resources Department. Applicants are encouraged to keep a copy of the completed application.

- SECTION 1: Applicant Information and Signature
- SECTION 2: Property Ownership
- SECTION 3: Well Development
- SECTION 4: Sensitive, Threatened or Endangered Fish Species Public Interest Information
- SECTION 5: Water Use
- SECTION 6: Water Management
- SECTION 7: Project Schedule
- SECTION 8: Resource Protection
- SECTION 9: Within a District
- SECTION 10: Remarks

Include the following additional items:

- Land Use Information Form with approval and signature of local planning department (*must be an original*) or signed receipt.
- Provide the legal description of: (1) the property from which the water is to be diverted, (2) any property crossed by the proposed ditch, canal or other work, and (3) any property on which the water is to be used as depicted on the map.
- Fees - Amount enclosed: \$ 3,000.00
See the Department's Fee Schedule at www.oregon.gov/owrd or call (503) 986-0900.
- Map that includes the following items:
 - Permanent quality and drawn in ink
 - Even map scale not less than 4" = 1 mile (example: 1" = 400 ft, 1" = 1320 ft, etc.)
 - North Directional Symbol
 - Township, Range, Section, Quarter/Quarter, Tax Lots
 - Reference corner on map
 - Location of each diversion, by reference to a recognized public land survey corner (distances north/south and east/west)
 - Indicate the area of use by Quarter/Quarter and tax lot identified clearly.
 - Number of acres per Quarter/Quarter and hatching to indicate area of use if for primary irrigation, supplemental irrigation, or nursery
 - Location of main canals, ditches, pipelines or flumes (if well is outside of the area of use)

RECEIVED
JUN 15 2023
OWRD