

MAP FOR

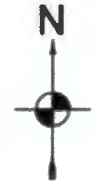
Water Right Application

S11 & S12, T3S, R3W, YAMHILL COUNTY

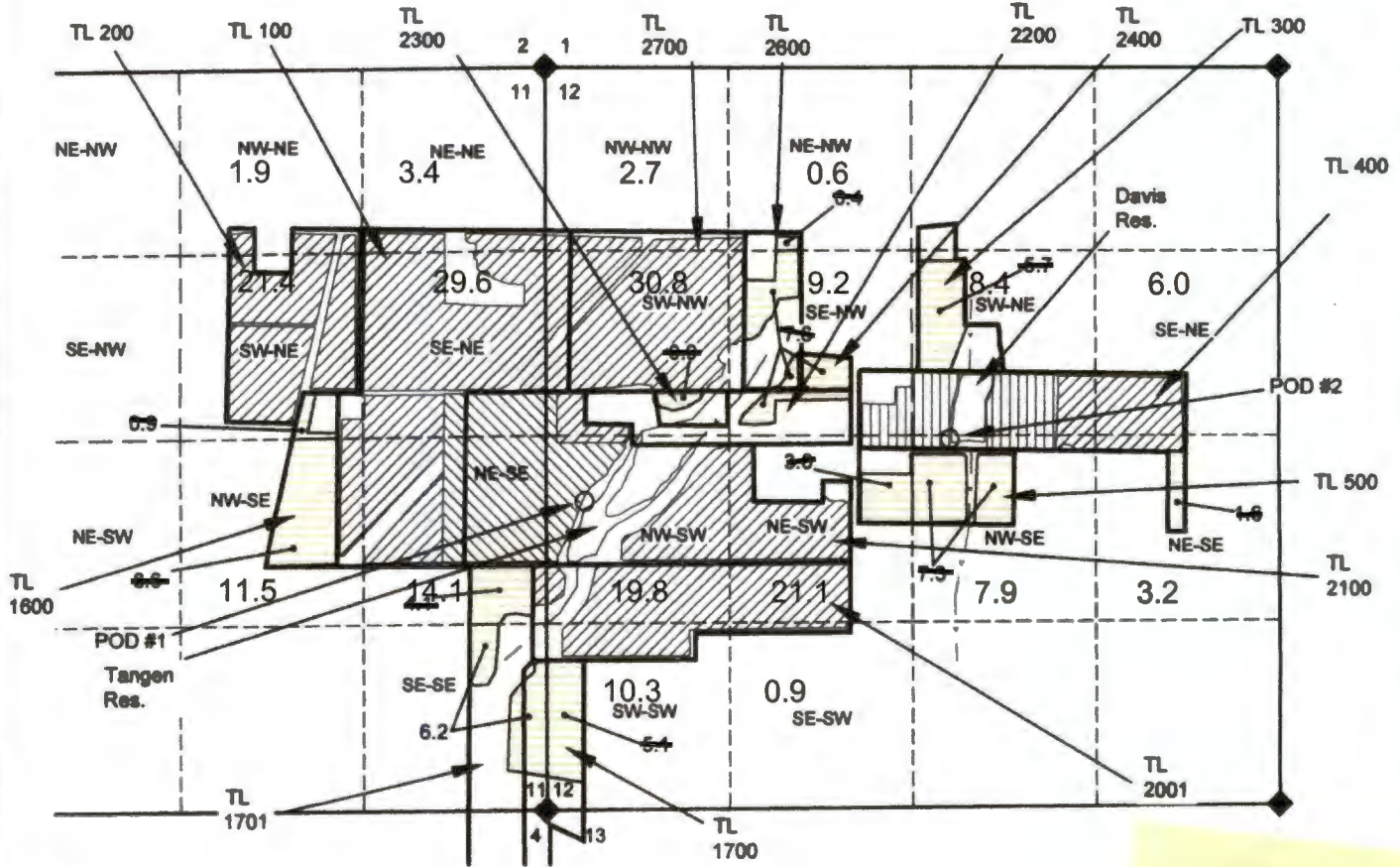
RECEIVED

JUN 21 2023

OWRD
SALEM, OREGON



1 IN = 1320 FT
0 660 1320



NOTES:

THIS MAP IS NOT INTENDED TO PROVIDE LEGAL DIMENSIONS OR LOCATIONS OF PROPERTY OWNERSHIP LINES.

-PROPERTY LINES AND QUARTER-QUARTER LINES ARE BASED ON THE TAX ASSESSOR MAP FOR SECTIONS 1, 2, 11, & 12, OF T3S, R3W. PRIOR IRRIGATION AREAS ARE BASED ON CERTIFICATE MAPS. IRRIGATION AREAS ARE BASED ON A MAY 2019 GOOGLE AERIAL PHOTO AND THE FARMER TESTIMONY.






-FISH SCREEN AND METERS ARE LOCATED AT THE POINTS OF DIVERSIONS

-WATER CONVEYANCE LINES ARE WITHIN THE PROPERTIES AND THEREFORE ARE NOT SHOWN.

RECEIVED
DEC 01 2022

LOCATIONS OF POINTS OF DIVERSION (POD):
POD #1 (TANGEN RES.) 1900' S & 1930' W
POD #2 (DAVIS RES.) 1460' S & 700' E
ALL FROM NE CORNER DLC 69.

LEGEND

- ◆ SECTION CORNER
- POINT OF DIVERSION
- - - - - STREAM OR SURFACE DRAINAGE
- TAX LOT LINE
- SECTION LINE
- - - - - QUARTER-QUARTER LINE
-  Proposed new irrigation
-  IRRIGATION PERMIT S-55000
-  IRRIGATION CERT. 22285
-  IRRIGATION CERT. 22119
-  PROPOSED NEW IRRIGATION



MAP BY:
