

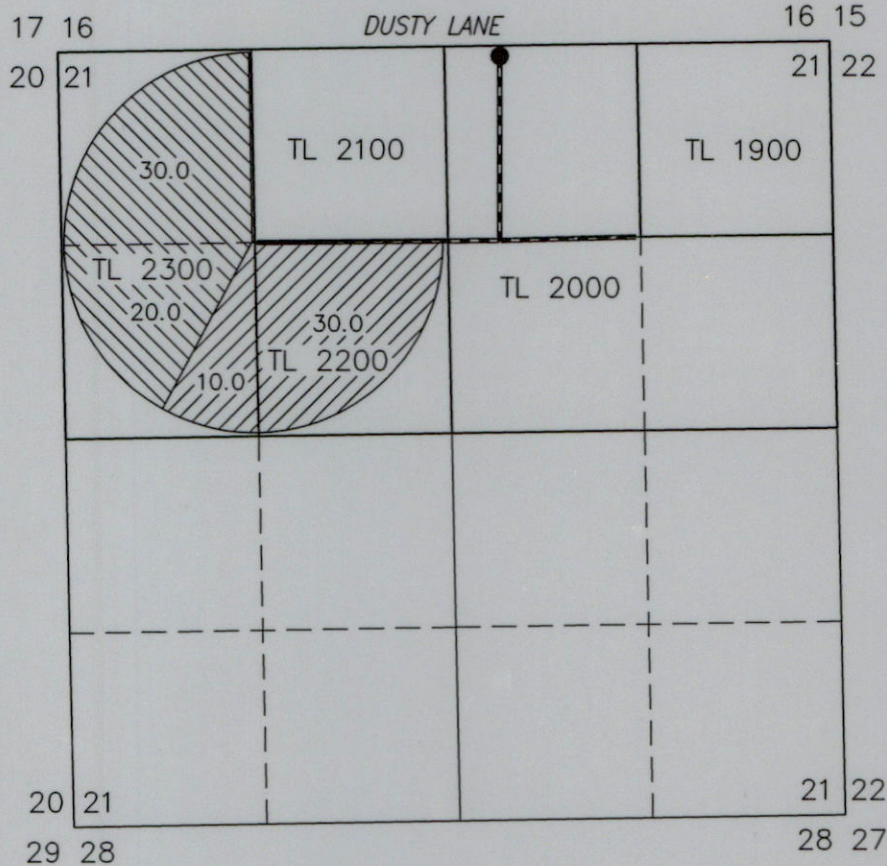
# CLAIM OF BENEFICIAL USE MAP

TO CHANGE PLACE OF USE AND  
ADD A POINT OF APPROPRIATION

FOR T-13470

RONALD & DONNA WEDEL

TOWNSHIP 23 SOUTH, RANGE 32.5 EAST, SECTION 21, W.M.  
TAX LOTS 2000, 2100, 2200, & 2300



RECEIVED

JUN 23 2023


OWARD  
SALEM, OREGON



40.0 ACRES IR FROM  
T-13470 (C91023), AS  
SHOWN.



50.0 ACRES IR FROM  
T-13470 (C94941), AS  
SHOWN.



RENEWAL DATE: 12/31/2024

● WELL (HARN 52035)

EXISTING WELL IN THE NW 1/4 NW 1/4 SECTION 21,  
T23S R32.5E, W.M. LOCATED 70 FEET SOUTH AND  
2260 FEET WEST FROM THE NE CORNER OF SECTION 21.

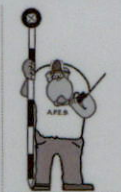
METER IS APPROXIMATELY 8.0 FEET S'LY ALONG  
DELIVERY PIPE FROM WELL.

THIS MAP IS FOR THE PURPOSE OF LOCATING A  
WATER RIGHT ONLY AND HAS NO INTENT TO  
PROVIDE LEGAL DIMENSIONS OR THE LOCATION OF  
PROPERTY LINES

PREPARED FOR:

BRYCE WEDEL  
38016 COTTON TAIL LANE  
BURNS, OR 97720

PREPARED BY:



ALL POINTS ENGINEERING AND SURVEYING, INC.  
P.O. BOX 767  
(541) 548-5833  
TERREBONNE, OR 97760  
www.APEandS.com