

Application for a Permit to Use Surface Water



Oregon Water Resources Department
725 Summer Street NE, Suite A
Salem, Oregon 97301-1266
503-986-0900
www.oregon.gov/OWRD

RECEIVE

JUN 29 2023

OWRD

SECTION 1: APPLICANT INFORMATION AND SIGNATURE

Applicant

NAME SMITH FAMILY TRUST		PHONE (HM)	
PHONE (WK)	CELL 949-413-8154	FAX	
ADDRESS 18 BELCOURT DRIVE			
CITY NEWPORT BEACH	STATE CA	ZIP 92660	E-MAIL * /

Organization

NAME NA		PHONE	FAX
ADDRESS			CELL
CITY	STATE	ZIP	E-MAIL *

Agent – The agent is authorized to represent the applicant in all matters relating to this application.

AGENT / BUSINESS NAME NATHAN REED		PHONE 541-784-7191	FAX NA
ADDRESS 157 WEST BODIE STREET			CELL 541-784-7191
CITY ROSEBURG	STATE OR	ZIP 97471	E-MAIL * NREED68@HOTMAIL.COM

Note: Attach multiple copies as needed

* By providing an e-mail address, consent is given to receive all correspondence from the Department electronically. (Paper copies of the proposed and final order documents will also be mailed.)

By my signature below I confirm that I understand:

- I am asking to use water specifically as described in this application.
- Evaluation of this application will be based on information provided in the application.
- I cannot legally use water until the Water Resources Department issues a permit.
- The Department encourages all applicants to wait for a permit to be issued before beginning construction of any proposed diversion. Acceptance of this application does not guarantee a permit will be issued.
- If I begin construction prior to the issuance of a permit, I assume all risks associated with my actions.
- If I receive a permit, I must not waste water.
- If development of the water use is not according to the terms of the permit, the permit can be cancelled.
- The water use must be compatible with local comprehensive land use plans.
- Even if the Department issues a permit, I may have to stop using water to allow senior water right holders to receive water to which they are entitled.

I (we) affirm that the information contained in this application is true and accurate



	<u>Teresa Smith</u>	<u>6.26.2023</u>
Applicant Signature	Print Name and Title if applicable	Date
_____	_____	_____
Applicant Signature	Print Name and Title if applicable	Date

SECTION 2: PROPERTY OWNERSHIP

Please indicate if you own all the lands associated with the project from which the water is to be diverted, conveyed, and used.

- YES, there are no encumbrances.
- YES, the land is encumbered by easements, rights of way, roads or other encumbrances.
- NO, I have a recorded easement or written authorization permitting access.
- NO, I do not currently have written authorization or easement permitting access.
- NO, written authorization or an easement is not necessary, because the only affected lands I do not own are state-owned submersible lands, and this application is for irrigation and/or domestic use only (ORS 274.040).
- NO, because water is to be diverted, conveyed, and/or used only on federal lands.

Affected Landowners: List the names and mailing addresses of all owners of any lands that are not owned by the applicant and that are crossed by the proposed ditch, canal or other work, even if the applicant has obtained written authorization or an easement from the owner. *(Attach additional sheets if necessary).*

NA

Legal Description: You must provide the legal description of: 1. The property from which the water is to be diverted, 2. Any property crossed by the proposed ditch, canal or other work, and 3. Any property on which the water is to be used as depicted on the map.

SECTION 3: SOURCE OF WATER

A. Proposed Source of Water

Provide the commonly used name of the water body from which water will be diverted, and the name of the stream or lake it flows into (if unnamed, say so), and the locations of the point of diversion (POD):

Source 1: Smith Family Reservoir (R-89327)	Tributary to: Banks Creek
TRSQQ of POD: T25S, R4W, W.M. Section 16 NWNE, TL 300	
Source 2:	Tributary to:
TRSQQ of POD:	

If any source listed above is stored water that is authorized under a water right permit, certificate, or decree, attach a copy of the document or list the document number (for decrees, list the volume, page and/or decree name).

RECEIVED
 JUN 29 2023
 OWRD

RECEIVED

JUN 29 2023

OWRD

B. Applications to Use Stored Water

Do you, or will you, own the reservoir(s) described in Section 3A above?

- Yes. No. (Enclose a copy of your written notification to the operator of the reservoir of your intent to file this application, which should have been mailed or delivered to the operator.)

If *all* sources listed in Section 3A are stored water, the Department will review your application using the expedited process provided in ORS 537.147, unless you check the box below. Please see the instruction booklet for more information.

- By checking this box, you are requesting that the Department process your application under the standard process outlined in ORS 537.150 and 537.153, rather than the expedited process provided by ORS 537.147. To file an application under the standard process, you must enclose the following:

- A copy of a signed non-expired contract or other agreement with the owner of the reservoir (if not you) to impound the volume of water you propose to use in this application.
- A copy of your written agreement with the party (if any) delivering the water from the reservoir to you.

SECTION 4: SENSITIVE, THREATENED OR ENDANGERED FISH SPECIES PUBLIC INTEREST INFORMATION

This information must be provided for your application to be accepted as complete. The Water Resources Department will determine whether the proposed use will impair or be detrimental to the public interest with regard to sensitive, threatened or endangered fish species.

To answer the following questions, use the map provided in _____ or the link below to determine whether the proposed point of diversion (POD) is located in an area where the Upper Columbia, the Lower Columbia, and/or the Statewide public interest rules apply.

For more detailed information, click on the following link and enter the T,R,S,QQ or the Lat/Long of a POD and click on "Submit" to retrieve a report that will show which section, if any, of the rules apply:

If you need help to determine in which area the proposed POD is located, please call the customer service desk at (503) 986-0900.

Upper Columbia - OAR 690-033-0115 thru -0130

Is the POD located in an area where the Upper Columbia Rules apply?

- Yes No

If **yes, you are notified** that the Water Resources Department will consult with numerous federal, state, local and tribal governmental entities so it may determine whether the proposed use is consistent with the "Columbia River Basin Fish and Wildlife Program" adopted by the Northwest Power Planning Council in 1994 for the protection and recovery of listed fish species. The application may be denied, heavily conditioned, or if appropriate, mitigation for impacts may be needed to obtain approval for the proposed use.

If yes,

- I understand that the proposed use does not involve appropriation of direct streamflow during the time period April 15 to September 30, except as provided in OAR 690-033-0140.
- I understand that I will install, operate and maintain a fish screen and fish passage as listed in ORS 498.301 through 498.346, and 509.580 through 509.910, to the specifications and extent required by Oregon Department of Fish and Wildlife, prior to diversion of water under any permit issued pursuant to this application.
- I understand that the Oregon Department of Environmental Quality will review my application to determine if the proposed use complies with existing state and federal water quality standards.
- I understand that I will install and maintain water use measurement and recording devices as required by the Water Resources Department, and comply with recording and reporting permit condition requirements.

Lower Columbia - OAR 690-033-0220 thru -0230

Is the POD located in an area where the Lower Columbia rules apply?

Yes No

If yes, you are notified that that the Water Resources Department will determine, by reviewing recovery plans, the Columbia River Basin Fish and Wildlife Program, and regional restoration programs applicable to threatened or endangered fish species, in coordination with state and federal agencies, as appropriate, whether the proposed use is detrimental to the protection or recovery of a threatened or endangered fish species and whether the use can be conditioned or mitigated to avoid the detriment.

If a permit is issued, it will likely contain conditions to ensure the water use complies with existing state and federal water quality standards; and water use measurement, recording and reporting required by the Water Resources Department. The application may be denied, or if appropriate, mitigation for impacts may be needed to obtain approval of the proposed use.

If yes, provide the following information (the information must be provided with the application to be considered complete).

Yes No The proposed use is for more than **one** cubic foot per second (448.8 gpm) and is not subject to the requirements of OAR 690, Division 86 (Water Management and Conservation Plans).

If yes, provide a description of the measures to be taken to assure reasonably efficient water use:

RECEIVED

JUN 29 2023

OWAD

Statewide - OAR 690-033-0330 thru -0340

Is the POD located in an area where the Statewide rules apply?

Yes No

If yes, the Water Resources Department will determine whether the proposed use will occur in an area where endangered, threatened or sensitive fish species are located. If so, the Water Resources Department, Department of Fish and Wildlife, Department of Environmental Quality, and the Department of Agriculture will recommend conditions required to achieve "no loss of essential habitat of threatened and endangered (T&E) fish species," or "no net loss of essential habitat of sensitive (S) fish species." If conditions cannot be identified that meet the standards of no loss of essential T & E fish habitat or no net loss of essential S fish habitat, the agencies will recommend denial of the application unless they conclude that the proposed use would not harm the species.

SECTION 5: WATER USE

Provide the amount of water you propose to use from each source, for each use, in cubic feet-per-second (cfs) or gallons-per-minute (gpm). If the proposed use is from storage, provide the amount in acre-feet (af):
 (1 cfs equals 448.8 gpm. 1 acre-foot equals 325,851 gallons or 43,560 cubic feet)

SOURCE	USE	PERIOD OF USE	AMOUNT
Smith Family Reservoir	Irrigation	Mar. 1 – Oct. 31	11.0 <input type="checkbox"/> cfs <input type="checkbox"/> gpm <input checked="" type="checkbox"/> af
			<input type="checkbox"/> cfs <input type="checkbox"/> gpm <input type="checkbox"/> af
			<input type="checkbox"/> cfs <input type="checkbox"/> gpm <input type="checkbox"/> af
			<input type="checkbox"/> cfs <input type="checkbox"/> gpm <input type="checkbox"/> af

Please indicate the number of primary, supplemental and/or nursery acres to be irrigated.
 Primary: 8.50 Acres Supplemental: _____ Acres Nursery Use: _____ Acres
 If supplemental acres are listed, provide the Permit or Certificate number of the underlying primary water right(s):
 Indicate the maximum total number of acre-feet you expect to use in an irrigation season: 11.0

- If the use is **municipal or quasi-municipal**, attach **Form M**
- If the use is **domestic**, indicate the number of households:
- If the use is **mining**, describe what is being mined and the method(s) of extraction:

RECEIVED
 JUN 29 2023
 OWRD

SECTION 6: WATER MANAGEMENT

A. Diversion and Conveyance

What equipment will you use to pump water from your source?

- Pump (give horsepower and type): 5 Hp Submersible
- Other means (describe):

Provide a description of the proposed means of diversion, construction, and operation of the diversion works and conveyance of water.
 The water is pumped from reservoir in two inch PVC, buried, pipe to place of use. Where the water is distributed to a drip system, two drip heads per plant.

B. Application Method

What equipment and method of application will be used? (e.g., drip, wheel line, high-pressure sprinkler)
 Drip emitters, two heads per plant.

C. Conservation

Please describe why the amount of water requested is needed and measures you propose to:
 prevent waste; measure the amount of water diverted; prevent damage to public uses of affected surface waters.

For the number of planted blueberries, near 15,000. Using the best management practices and efficient irrigation methods.

SECTION 7: RESOURCE PROTECTION

In granting permission to use water from a stream or lake, the state encourages, and in some instances requires, careful control of activities that may affect the waterway or streamside area. See instruction guide for a list of possible permit requirements from other agencies. Please indicate any of the practices you plan to undertake to protect water resources:

Diversion will be screened per ODFW specifications in ORS 498.301 through 498.346 to prevent uptake of fish and other aquatic life.

Describe planned actions: Submersible pump with 0.020" screening

Excavation or clearing of banks will be kept to a minimum to protect riparian or streamside areas.

Note: If disturbed area is more than one acre, applicant should contact the Department of Environmental Quality to determine if a 1200C permit is required.

Describe planned actions and additional permits required for project implementation: No additional permits nor planned actions will be required.

Operating equipment in a water body will be managed and timed to prevent damage to aquatic life.

Describe planned actions and additional permits required for project implementation: N/A

Water quality will be protected by preventing erosion and run-off of waste or chemical products.

Describe planned actions: Water quality will be protected by best standard practices.

List other federal and state permits or contracts to be obtained, if a water right permit is granted.

N/A

RECEIVED

JUN 29 2023

OWRD

SECTION 8: PROJECT SCHEDULE

a) Date construction will begin: Date the permit is issued.

b) Date construction will be completed: Standard permit timing.

c) Date beneficial water use will begin: Within the time frame construction will begin to be completed.

SECTION 9: WITHIN A DISTRICT

Check here if the point of diversion or place of use are located within or are served by an irrigation or other water district.

Irrigation District Name	Address	
City	State	Zip

SECTION 10: REMARKS

Use this space to clarify any information you have provided in the application. (Attach additional sheets if necessary).

Land Use Information Form



Oregon Water Resources Department
725 Summer Street NE, Suite A
Salem, Oregon 97301-1266
(503) 986-0900
www.oregon.gov/OWRD

OWRD

JAN 23 2023

RECEIVED

NOTE TO APPLICANTS

In order for your application to be processed by the Water Resources Department (WRD), this Land Use Information Form must be completed by a local government planning official in the jurisdiction(s) where your water right will be used and developed. The planning official may choose to complete the form while you wait, or return the receipt stub to you. Applications received by WRD without the Land Use Form or the receipt stub will be returned to you. Please be aware that your application will not be approved without land use approval.

This form is NOT required if:

- 1) Water is to be diverted, conveyed, and/or used only on federal lands; **OR**
- 2) The application is for a water right transfer, allocation of conserved water, exchange, permit amendment, or ground water registration modification, and **all** of the following apply:
 - a) The existing and proposed water use is located entirely within lands zoned for exclusive farm-use or within an irrigation district;
 - b) The application involves a change in place of use only;
 - c) The change does not involve the placement or modification of structures, including but not limited to water diversion, impoundment, distribution facilities, water wells and well houses; **and**
 - d) The application involves irrigation water uses only.

NOTE TO LOCAL GOVERNMENTS

The person presenting the attached Land Use Information Form is applying for or modifying a water right. The Water Resources Department (WRD) requires its applicants to obtain land-use information to be sure the water rights do not result in land uses that are incompatible with your comprehensive plan. Please complete the form or detach the receipt stub and return it to the applicant for inclusion in their water right application. You will receive notice once the applicant formally submits his or her request to the WRD. The notice will give more information about WRD's water rights process and provide additional comment opportunities. You will have 30 days from the date of the notice to complete the land-use form and return it to the WRD. If no land-use information is received from you within that 30-day period, the WRD may presume the land use associated with the proposed water right is compatible with your comprehensive plan. Your attention to this request for information is greatly appreciated by the Water Resources Department. If you have any questions concerning this form, please contact the WRD's Customer Service Group at 503-986-0801.

RECEIVED

JUN 29 2023

OWRD

Land Use Information Form



Oregon Water Resources Department
 725 Summer Street NE, Suite A
 Salem, Oregon 97301-1266
 503-986-0900
 www.oregon.gov/OWRD

Applicant

NAME SMITH FAMILY TRUST			PHONE (HM)	
PHONE (WK)		CELL 949-413-8154		FAX
ADDRESS 18 BELCOURT DRIVE				
CITY NEWPORT BEACH		STATE CA	ZIP 92660	E-MAIL*

A. Land and Location

Please include the following information for all tax lots where water will be diverted (taken from its source), conveyed (transported), and/or used or developed. Applicants for municipal use, or irrigation uses within irrigation districts may substitute existing and proposed service-area boundaries for the tax-lot information requested below.

Township	Range	Section	¼ ¼	Tax Lot #	Plan Designation (e.g., Rural Residential/RR-5)	Water to be:			Proposed Land Use:
T25S	R5W	16	NWNE	300		<input checked="" type="checkbox"/> Diverted	<input checked="" type="checkbox"/> Conveyed	<input checked="" type="checkbox"/> Used	
T25S	R5W	9	SWSE	1300		<input type="checkbox"/> Diverted	<input checked="" type="checkbox"/> Conveyed	<input checked="" type="checkbox"/> Used	
T25S	R5W	9	SESE	1300		<input type="checkbox"/> Diverted	<input type="checkbox"/> Conveyed	<input checked="" type="checkbox"/> Used	
T25S	R5W	16	NENE	300		<input type="checkbox"/> Diverted	<input type="checkbox"/> Conveyed	<input checked="" type="checkbox"/> Used	

List all counties and cities where water is proposed to be diverted, conveyed, and/or used or developed:

B. Description of Proposed Use

Type of application to be filed with the Water Resources Department:

- Permit to Use or Store Water
 Water Right Transfer
 Permit Amendment or Groundwater Registration Modification
 Limited Water Use License
 Allocation of Conserved Water
 Exchange of Water

Source of water: Reservoir/Pond
 Groundwater
 Surface Water (name) _____

Estimated quantity of water needed: 11.0
 cubic feet per second
 gallons per minute
 acre-feet

Intended use of water: Irrigation
 Commercial
 Industrial
 Domestic for _____ household(s)
 Municipal
 Quasi-Municipal
 Instream
 Other _____

Briefly describe:

Use the water Smith Family Reservoir to irrigate blueberries.

Note to applicant: If the Land Use Information Form cannot be completed while you wait, please have a local government representative sign the receipt at the bottom of the next page and include it with the application filed with the Water Resources Department.

RECEIVED

JUN 29 2023

OWRD

For Local Government Use Only

The following section must be completed by a planning official from each county and city listed unless the project will be located entirely within the city limits. In that case, only the city planning agency must complete this form. This deals only with the local land-use plan. Do not include approval for activities such as building or grading permits.

Please check the appropriate box below and provide the requested information

- Land uses to be served by the proposed water uses (including proposed construction) are allowed outright or are not regulated by your comprehensive plan. Cite applicable ordinance section(s): *LUDO 3.3.075 (16)*
- Land uses to be served by the proposed water uses (including proposed construction) involve discretionary land-use approvals as listed in the table below. (Please attach documentation of applicable land-use approvals which have already been obtained. Record of Action/land-use decision and accompanying findings are sufficient.) **If approvals have been obtained but all appeal periods have not ended, check "Being pursued."**

Type of Land-Use Approval Needed (e.g., plan amendments, rezones, conditional-use permits, etc.)	Cite Most Significant, Applicable Plan Policies & Ordinance Section References	Land-Use Approval:	
		<input type="checkbox"/> Obtained <input type="checkbox"/> Denied	<input type="checkbox"/> Being Pursued <input type="checkbox"/> Not Being Pursued
	OWRD	<input type="checkbox"/> Obtained <input type="checkbox"/> Denied	<input type="checkbox"/> Being Pursued <input type="checkbox"/> Not Being Pursued
	JAN 23 2023	<input type="checkbox"/> Obtained <input type="checkbox"/> Denied	<input type="checkbox"/> Being Pursued <input type="checkbox"/> Not Being Pursued
	RECEIVED	<input type="checkbox"/> Obtained <input type="checkbox"/> Denied	<input type="checkbox"/> Being Pursued <input type="checkbox"/> Not Being Pursued
		<input type="checkbox"/> Obtained <input type="checkbox"/> Denied	<input type="checkbox"/> Being Pursued <input type="checkbox"/> Not Being Pursued

Local governments are invited to express special land-use concerns or make recommendations to the Water Resources Department regarding this proposed use of water below, or on a separate sheet.

<i>WS 230033</i> <i>PROP ID #'S: R17368, R17360</i> <i>ZONED F6 - Farm Grazing</i>	DOUGLAS COUNTY PLANNING DEPARTMENT ROOM 106, JUSTICE BUILDING DOUGLAS COUNTY COURTHOUSE ROSEBURG, OR 97470
--	---

Name: *Robin Lambert* Title: *Planning Technician*
 Signature: *[Handwritten Signature]* Phone: *541-440-4289* Date: *1-10-23*
 Government Entity: *Douglas County Planning*

Note to local government representative: Please complete this form or sign the receipt below and return it to the applicant. If you sign the receipt, you will have 30 days from the Water Resources Department's notice date to return the completed Land Use Information Form or WRD may presume the land use associated with the proposed use of water is compatible with local comprehensive plans.



Receipt for Request for Land Use Information

Applicant name: _____
 City or County: _____ Staff contact: _____
 Signature: _____ Phone: _____ Date: _____

Land Use Information Form

Applicant(s): Smith Family Trust

Mailing Address: 18 Belcourt Drive

City: Newport Beach

State: CA

Zip Code: 92660

Daytime Phone: 949-413-8154

OWRD
 JAN 23 2023
 RECEIVED

A. Land and Location

Please include the following information for all tax lots where water will be diverted (taken from its source), conveyed (transported), and/or used or developed. Applicants for municipal use, or irrigation uses within irrigation districts may substitute existing and proposed service-area boundaries for the tax-lot information requested below.

Township	Range	Section	¼ ¼	Tax Lot #	Plan Designation (e.g., Rural Residential/RR-5)	Water to be:			Proposed Land Use:
<u>T.25s</u>	<u>R.4w</u>	<u>16</u>	<u>NWNE</u>	<u>300</u>	_____	<input checked="" type="checkbox"/> Diverted	<input checked="" type="checkbox"/> Conveyed	<input checked="" type="checkbox"/> Used	_____
_____	_____	_____	_____	_____	_____	<input type="checkbox"/> Diverted	<input type="checkbox"/> Conveyed	<input type="checkbox"/> Used	_____
_____	_____	_____	_____	_____	_____	<input type="checkbox"/> Diverted	<input type="checkbox"/> Conveyed	<input type="checkbox"/> Used	_____
_____	_____	_____	_____	_____	_____	<input type="checkbox"/> Diverted	<input type="checkbox"/> Conveyed	<input type="checkbox"/> Used	_____

List all counties and cities where water is proposed to be diverted, conveyed, and/or used or developed:

Douglas

B. Description of Proposed Use

Type of application to be filed with the Water Resources Department:

- Permit to Use or Store Water
 Water Right Transfer
 Permit Amendment or Ground Water Registration Modification
 Limited Water Use License
 Allocation of Conserved Water
 Exchange of Water

Source of water: Reservoir/Pond
 Ground Water
 Surface Water (name) Run-off > trib Banks Creek

Estimated quantity of water needed: 11.0
 cubic feet per second
 gallons per minute
 acre-feet

Intended use of water: Irrigation
 Commercial
 Industrial
 Domestic for _____ household(s)
 Municipal
 Quasi-Municipal
 Instream
 Other _____

Briefly describe:

Water is needed for multipurpose storage.

Note to applicant: If the Land Use Information Form cannot be completed while you wait, please have a local government representative sign the receipt at the bottom of the next page and include it with the application filed with the Water Resources Department.

See bottom of Page 3. →

RECEIVED
 JUN 29 2023
 OWRD

JUN 29 2023

For Local Government Use Only

OWRD

The following section must be completed by a planning official from each county and city listed unless the project will be located entirely within the city limits. In that case, only the city planning agency must complete this form. This deals only with the local land use plan. Do not include approval for activities such as building or grading permits.

Please check the appropriate box below and provide the requested information

- Land uses to be served by the proposed water uses (including proposed construction) are allowed outright or are not regulated by your comprehensive plan. Cite applicable ordinance section(s): _____.
- Land uses to be served by the proposed water uses (including proposed construction) involve discretionary land use approvals as listed in the table below. (Please attach documentation of applicable land use approvals which have already been obtained. Record of Action/land use decision and accompanying findings are sufficient.) **If approvals have been obtained but all appeal periods have not ended, check "Being pursued."**

Type of Land Use Approval Needed (e.g., plan amendments, rezones, conditional-use permits, etc.)	Cite Most Significant, Applicable Plan Policies & Ordinance Section References	Land Use Approval:	
		<input type="checkbox"/> Obtained <input type="checkbox"/> Denied	<input type="checkbox"/> Being Pursued <input type="checkbox"/> Not Being Pursued
		<input type="checkbox"/> Obtained <input type="checkbox"/> Denied	<input type="checkbox"/> Being Pursued <input type="checkbox"/> Not Being Pursued
		<input type="checkbox"/> Obtained <input type="checkbox"/> Denied	<input type="checkbox"/> Being Pursued <input type="checkbox"/> Not Being Pursued
		<input type="checkbox"/> Obtained <input type="checkbox"/> Denied	<input type="checkbox"/> Being Pursued <input type="checkbox"/> Not Being Pursued
		<input type="checkbox"/> Obtained <input type="checkbox"/> Denied	<input type="checkbox"/> Being Pursued <input type="checkbox"/> Not Being Pursued

Local governments are invited to express special land use concerns or make recommendations to the Water Resources Department regarding this proposed use of water below, or on a separate sheet.

NAME	TITLE:	
SIGNATURE	PHONE:	DATE:
GOVERNMENT ENTITY		

Note to local government representative: Please complete this form or sign the receipt below and return it to the applicant. If you sign the receipt, you will have 30 days from the Water Resources Department's notice date to return the completed Land Use Information Form or WRD may presume the land use associated with the proposed use of water is compatible with local comprehensive plans.

Receipt for Request for Land Use Information

Applicant name: _____

City or County: _____ Staff contact: _____

Signature: _____ Phone: _____ Date: _____

Land Use Information Form



Oregon Water Resources Department
725 Summer Street NE, Suite A
Salem, Oregon 97301-1266
503-986-0900
www.oregon.gov/OWRD

NOTE TO APPLICANTS

In order for your application to be processed by the Water Resources Department (WRD), this Land Use Information Form must be completed by a local government planning official in the jurisdiction(s) where your water right will be used and developed. The planning official may choose to complete the form while you wait, or return the receipt stub to you. Applications received by WRD without the Land Use Form or the receipt stub will be returned to you. Please be aware that your application will not be approved without land use approval.

This form is NOT required if:

- 1) Water is to be diverted, conveyed, and/or used only on federal lands; **OR**
- 2) The application is for a water right transfer, allocation of conserved water, exchange, permit amendment, or groundwater registration modification, and all of the following apply:
 - a) The existing and proposed water use is located entirely within lands zoned for exclusive farm-use or within an irrigation district;
 - b) The application involves a change in place of use only;
 - c) The change does not involve the placement or modification of structures, including but not limited to water diversion, impoundment, distribution facilities, water wells and well houses; and
 - d) The application involves irrigation water uses only.

NOTE TO LOCAL GOVERNMENTS

The person presenting the attached Land Use Information Form is applying for or modifying a water right. The Water Resources Department (WRD) requires its applicants to obtain land use information to be sure the water rights do not result in land uses that are incompatible with your comprehensive plan. Please complete the form or detach the receipt stub and return it to the applicant for inclusion in their water right application. You will receive notice once the applicant formally submits his or her request to the WRD. The notice will give more information about WRD's water rights process and provide additional comment opportunities. You will have 30 days from the date of the notice to complete the land use form and return it to the WRD. If no land use information is received from you within that 30-day period, the WRD may presume the land use associated with the proposed water right is compatible with your comprehensive plan. Your attention to this request for information is greatly appreciated by the Water Resources Department. If you have any questions concerning this form, please contact the WRD's Customer Service Group at 503-986-0900.

RECEIVED

JUN 29 2023

OWRD

EXHIBIT "A"

LEGAL DESCRIPTION: Real property in the County of Douglas, State of Oregon, described as follows:

COMMENCING at a point 30.32 chains West of the Southeast corner of the Clinton Sutherlin Donation, running thence South $15\frac{3}{4}^{\circ}$ East 14.28 chains to a Fir 16 inches in diameter; thence South $33\frac{1}{4}^{\circ}$ West 2.18 chains; thence South $31\frac{3}{4}^{\circ}$ West 2.88 chains; thence South $10\frac{1}{2}^{\circ}$ West 1.73 chains; thence South 6° West 2.18 chains to a Fir 48 inches in diameter; thence following the top of ridge, to-wit: South $42\frac{1}{2}^{\circ}$ West 1.85 chains; thence South 33° West 2.51 chains; thence South $22\frac{3}{4}^{\circ}$ West 1.51 chains; thence South $10\frac{1}{4}^{\circ}$ West 1.39 chains; thence South $36\frac{1}{2}^{\circ}$ West 3.13 chains, South 48° West 2.06 chains; thence South $6\frac{1}{2}^{\circ}$ West 1.83 chains; thence South 19° West 2.25 chains; thence South $29\frac{1}{2}^{\circ}$ West 1.34 chains; thence South $54\frac{1}{2}^{\circ}$ West 2.47 chains; thence South $49\frac{3}{4}^{\circ}$ West $94/100$ chains; thence South 49° West 1.54 chains; thence South $68\frac{3}{4}^{\circ}$ West 1.38 chains; thence South $48\frac{1}{4}^{\circ}$ West 2.50 chains; thence South 29° West 1.13 chains; thence South $16\frac{1}{4}^{\circ}$ West 1.58 chains; thence South 41° West 1.55 chains; thence South 43° West 4.64 chains to a Fir 12 inches in diameter; thence South $36\frac{1}{4}^{\circ}$ West 2.02 chains; thence South $12\frac{3}{4}^{\circ}$ West 2.60 chains; thence South 26° East 2.65 chains; thence South $18\frac{1}{4}^{\circ}$ East 2.93 chains, thence South $6\frac{1}{2}^{\circ}$ West 4.10 chains; thence South 24° West 3.37 chains; thence South $24\frac{3}{4}^{\circ}$ West 3.48 chains to the Southeast corner of the Northeast quarter of the Southwest quarter of Section 16; thence North on the quarter section line to the South boundary of Clinton Sutherlin Donation land Claim; thence East along said boundary to the place of beginning in Township 25 South, Range 4 West, Willamette Meridian, Douglas County, Oregon.

EXCEPTING THEREFROM that part thereof lying within the right of way of Banks Creek County Road No. 45.

RECEIVED

JAN 23 2023

OWRD

RECEIVED

JUN 29 2023

OWRD


A notary public or other officer completing this certificate verifies only the identity of the individual who signed the document to which this certificate is attached, and not the truthfulness, accuracy, or validity of that document.


State of California)
County of Orange)

On April 26, 2019, before me, Gillian Wright DeGraff, Notary Public, personally appeared ALAN SMITH, who proved to me on the basis of satisfactory evidence to be the person(s) whose name(s) is/are subscribed to the within instrument and acknowledged to me that he/she/they executed the same in his/her/their authorized capacity(ies), and that by his/her/their signature(s) on the instrument the person(s), or the entity upon behalf of which the person(s) acted, executed the instrument.

I certify under PENALTY OF PERJURY under the laws of the State of California that the foregoing paragraph is true and correct.

WITNESS my hand and official seal.

Signature 



(Seal)

RECEIVED
JAN 23 2023
OWRD

RECEIVED
JUN 29 2023
OWRD

A notary public or other officer completing this certificate verifies only the identity of the individual who signed the document to which this certificate is attached, and not the truthfulness, accuracy, or validity of that document.

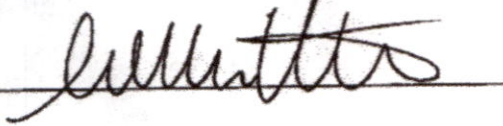
State of California)
County of Orange)

On April 29, 2019, before me, Gillian Wright DeGraff, Notary Public, personally appeared TERESA SMITH, who proved to me on the basis of satisfactory evidence to be the person(s) whose name(s) is/are subscribed to the within instrument and acknowledged to me that he/she/they executed the same in his/her/their authorized capacity(ies), and that by his/her/their signature(s) on the instrument the person(s), or the entity upon behalf of which the person(s) acted, executed the instrument.

I certify under PENALTY OF PERJURY under the laws of the State of California that the foregoing paragraph is true and correct.

WITNESS my hand and official seal.

Signature



(Seal)

RECEIVED

JAN 23 2023

OWRD

RECEIVED

JUN 29 2023

OWRD

Application for a Permit to
Store Water in a Reservoir
 Alternate Review (ORS 537.409)



Oregon Water Resources Department
 725 Summer Street NE, Suite A
 Salem, Oregon 97301-1266
 (503) 986-0900
 www.oregon.gov/OWRD

You may use this form for any reservoir storing less than 9.2 acre-feet or with a dam less than 10 feet high.

Use a separate form for each reservoir

SECTION 1: APPLICANT INFORMATION AND SIGNATURE

Applicant

NAME SMITH FAMILY TRUST			PHONE (HM)		
PHONE (WK)		CELL (949) 413-8154		FAX	
MAILING ADDRESS 18 BELCOURT DRIVE					RECEIVED JAN 23 2023
CITY NEWPORT BEACH		STATE CA	ZIP 92660	E-MAIL * CHRISSMITHINTHEWILD@GMAIL.COM	

Organization

NAME			PHONE		FAX
MAILING ADDRESS					CELL
CITY		STATE	ZIP	E-MAIL *	

Agent – The agent is authorized to represent the applicant in all matters relating to this application.

AGENT / BUSINESS NAME COLE CAMPANEROS			PHONE		FAX
MAILING ADDRESS 3854 HOGAN ROAD					CELL (949) 413-1511
CITY OAKLAND		STATE OR	ZIP 97462	E-MAIL * COLESTYLE@GMAIL.COM	

Note: Attach multiple copies as needed

* By providing an e-mail address, consent is given to receive all correspondence from the department electronically. (paper copies of the final order documents will also be mailed.)

By my signature below I confirm that I understand:

- I am asking to use water specifically as described in this application.
- Evaluation of this application will be based on information provided in the application.
- I cannot legally store water until the Water Resources Department issues a permit.
- Oregon law requires that a permit be issued before beginning construction. Acceptance of this application does not guarantee a permit will be issued.
- If I get a permit, I must not waste water.
- If development of the water use is not according to the terms of the permit, the permit can be cancelled.
- The water use must be compatible with local comprehensive land use plans.
- Even if the Department issues a permit, I may have to stop using water to allow senior water right holders to get water to which they are entitled.

I (we) affirm that the information contained in this application is true and accurate.

Applicant Signature

Print Name and Title if applicable

Date

[Signature] *Teresa Smith* *1.13.2023*

RECEIVED

Alternate Reservoir Application — Page 1

JUN 29 2023

Rev. 07/2020

OWRD

Applicant Signature

Print Name and Title if applicable

Date

SECTION 2: SOURCE OF WATER AND LOCATION OF RESERVOIR

Reservoir name:	Smith Family Reservoir				
Source*:	Run-off	Tributary:	Banks Creek		
County:	Douglas				
Quantity:	11.0 Acre-Feet [length x width x depth / 43,560]				
Reservoir Location:	Township (N or S)	Range (E or W)	Section	Quarter-Quarter	Tax Lot #
	T.25S	R.4W	16	NWNE	300
Maximum Height of Dam:	9 feet. If excavated write "zero feet."				

RECEIVE

JAN 23 202

OWRD

* Provide the name of the water body or other source from which water will be diverted, and the name of the stream or lake it flows into. Indicate if source is run-off, seepage, an unnamed stream, or spring.

SECTION 3: WATER USE

Indicate the proposed use(s) of the stored water: Multipurpose

NOTE: You may wish to consider filing for "Multipurpose use" for your reservoir. Multipurpose use does not limit the types of future uses for the stored water. Multipurpose covers all uses including: stock water, fish and wildlife, aesthetics, domestic, irrigation, agriculture, fire protection and pollution abatement.

SECTION 4: PROPERTY OWNERSHIP

Do you own all the land where you propose to divert, transport, and use water?

- Yes (please check appropriate box below then skip to section 5)
 - There are no encumbrances
 - This land is encumbered by easements, right of way, roads of way, roads or other encumbrances
- No (Please check the appropriate box below)
 - I have a recorded easement or written authorization permitting access.
 - I do not currently have written authorization or easement permitting access.
 - Written authorization or an easement is not necessary, because the only affected lands I do not own are state-owned submersible lands, and this application is for irrigated and/or domestic use only (ORS 274.040). (Do not check this box if you described your use as "Multipurpose" in #3 above.)

List the names and mailing addresses of all affected landowners:

RECEIVED

JUN 29 2023

OWRD

SECTION 5: ENVIRONMENTAL IMPACT

OWRD

Channel: Is the Reservoir: in-stream or off channel?

Wetland: Is the project in a wetland? YES NO unknown

Existing: Is this an existing reservoir? YES NO

If YES, how long has it been in place? Unknown years.

Fish Habitat: Is there a fish habitat upstream of the proposed structure? YES NO unknown

If YES, how much? miles.

Existing: Have you been working with other agencies? YES NO

Indicate agency, staff and phone numbers of those involved. Also indicate any agencies that are cost sharing in this project.

SECTION 6: WITHIN A DISTRICT

Check here if the point of diversion or place of use are located within or served by an irrigation or other water district.

Irrigation District Name:		Address:	
City:	State:	Zip:	

SECTION 7: DESCRIPTION

Provide a short description of the design and operation of the proposed diversion, including a description of how live flow will be passed outside the authorized storage season. Use this space for narrative. You may also provide narrative and sketches on separate pages.

This pond is off channel and no live flow will be appropriated. Run-off only.

If the diversion involves a dam, use this space below for sketches of the diversion (e.g. cross-section of the dam with its dimensions, dimension and placement of outlet pipe, means of passing live flow outside of the authorized storage season, and means for providing fish passage).

See attached map.

Watermaster Alternate Reservoir Application Review Sheet

In lieu of the water right application process set forth in ORS 537.140 to 537.211, an owner of a reservoir may submit an alternate reservoir application for a reservoir that has a storage capacity less than 9.2 acre-feet or a dam or impoundment structure less than 10 feet in height. ORS 537.409 describes the criteria used to evaluate alternate reservoir applications.


The review shall be limited to issues pertaining to: a) water availability, b) potential detrimental impact to existing fishery resources; and c) potential injury to existing water rights. (ORS 537.409 (6))

Within 60 days after the Water Resources Department provides public notice, any person may submit detailed, legally obtained information in writing, requesting the Department to deny the application for a permit on the basis that the reservoir: (a) Would result in injury to an existing water right; or (b) Would pose a significant detrimental impact to existing fishery resources. (ORS 537.409 (5))

Applicant's Name		
1. Does the proposed reservoir have the potential to injure existing water rights? <input checked="" type="checkbox"/> YES <input type="checkbox"/> NO Explain: ISWR not always met . Limit storage to match water availability.		
2. Can conditions be applied to mitigate the potential injury to existing water rights? <input checked="" type="checkbox"/> YES <input type="checkbox"/> NO Explain: Limit storage to match water availability.		
3. Is water available for the proposed reservoir? <input checked="" type="checkbox"/> YES <input type="checkbox"/> NO		
4. If yes, during what period? Beginning: Dec End: May Attach a WARS printout at 50% exceedance. If WARS does not cover the proposed location, make a recommendation for a storage season based upon regulation history and your knowledge of the location. (Water Availability for Reservoir Policy found under OAR 690-410-0070(2)(c))		
5. Did you meet with staff from another agency to discuss this application? <input type="checkbox"/> YES <input type="checkbox"/> NO		
Who:	Agency:	Date:
Who:	Agency:	Date:

Watermaster Name: Mary Burleson Assistant Watermaster District # 15

Watermaster
Signature:



Date: 1/10/2023

RECEIVED

JAN 23 2023

OWRD

NOTE: This completed form must be returned to the applicant

RECEIVED

JUN 29 2023

OWRD

ODFW Alternate Reservoir Application Review Sheet

This portion to be completed by the applicant.

Applicant Name/Address/Phone/Email: Chris Smith and Cole Style 355 Banks Creek Road Sutherlin, OR
(949) 413-1511, chrissmithinthewild@gmail.com

Reservoir Name: Unknown Source: Spring/Run-off Volume (AF): 1 acre

Twp Rng Sec QQ: T25S-4W-16 SE/NE Basin Name: Calapooya Creek in-channel
 off-channel

Note: It is unlikely that ODFW will be able to complete this form while you wait, nevertheless we recommend making an appointment to submit the form so as to provide any necessary clarifications. See pg. 6 of Instructions for contact information.

This portion to be completed by Oregon Department of Fish and Wildlife (ODFW) District staff.

- 1) Is the proposed project and AO¹ off channel? YES NO
 (if yes then proceed to #4; if no then proceed to #2)
- 2) Is the proposed project or AO located where NMF² are or were historically present?..... YES NO
 (if yes then proceed to #3; if no then proceed to #4)
- 3) If NMF are or were historically present:
- a. Is there an ODFW-approved fish-passage plan?..... YES NO
 - b. Is there an ODFW-approved fish-passage waiver or exemption?..... YES NO

If fish passage is required under ORS 509.580 through .910, then either 3(a) or 3(b) must be "Yes" to move forward with the application. If responses to 3(a) and 3(b) are "No", then the proposed reservoir does not meet the requirements of Oregon Fish Passage Law and shall not be constructed as proposed.

- 4) Would the proposed reservoir pose any other significant detrimental impact to an existing fishery resource?..... YES NO

Explain below (for example, list STE species or other existing fishery resources that would be impacted negatively.)

- Any diversion or appropriation of water for storage during the period _____ through _____ poses a significant detrimental impact to existing fishery resources. (For example, if diversion of water for storage during a certain time period would cause a significant detrimental impact to an existing fishery resource, then ODFW should recommend conditions or limitations.) If NMF fish are present at the project site or point of water diversion then the applicant should be advised that a fish screen consistent with screening criteria will be required.
- This proposed pond or reservoir contemplates impounding water in the Columbia Basin above Bonneville Dam. ODFW has determined that additional diversions of water in this area pose a significant detrimental impact to existing fishery resources during the period April 15 through September 30.

RECEIVED
 JUN 29 2023
 OWRD

RECEIVED
 JAN 23 2023
 OWRD

¹ AO = Artificial Obstruction means any dam, diversion, culvert or other human-made device placed in waters of this state that precludes or prevents the migration of native migratory fish. ORS 509.580 (1)

² NMF = Native Migratory Fish Species in Oregon as defined by OAR 635-412-0005 (32)

Went on a site visit on Friday November 4, 2022 around 10 a.m. to take a look at an existing pond ~ 0.25 miles west of Banks Creek. The pond will be used to provide irrigation for a recently constructed blueberry farm located at 355 Banks Creek Road. The pond has a suitable dyke and is out of the Banks Creek floodplain. It is unknown what fish species currently occupy the pond and the pond depth is estimated at about 10 ft at the deepest point. There were two culverts located at the ponds outlet and ODFW staff recommended putting a metal fish screen on both culverts with the mesh size small enough to prevent fish from exiting or entering the pond.

If YES, can conditions be applied to mitigate the significant detrimental impact to an existing fishery resource?

NO (explain)


YES (select from Menu of Conditions on next page)

RECEIVED

JAN 23 2023

OWRD

ODFW Signature: _____



Print Name: Eric Himmelreich

ODFW Title: Fish Habitat Biologist

Date: 11/4/2022

NOTE: This completed form must be returned to the applicant.

Revised 8/2/11

RECEIVED

JUN 29 2023

OWRD

JAN 23 2023

MENU OF CONDITIONS FOR WRD, ODFW, DEQ AND ODA

Revised June 24, 2011

OWRD

Use this menu to identify appropriate conditions to be included in the permit, and indicate the abbreviations on the review form:

fishpass: As required by ORS 509.585, a person owning or operating an artificial obstruction (AO) may not construct or maintain any AO across any waters of this state that are inhabited, or historically inhabited, by native migratory fish (NMF) without providing passage for NMF. A person owning or operating an AO shall, prior to construction, fundamental change in permit status or abandonment of the AO in any waters of this state, obtain a determination from ODFW as to whether NMF are or historically have been present in the waters. If ODFW determines that NMF are or historically have been present in the waters, the person owning or operating the AO shall either submit a proposal for fish passage to ODFW or apply for a waiver or exemption. Approval of the proposed fish-passage facility, waiver, or exemption must be obtained from the department prior to construction, permit modification or abandonment of the AO. Approved fish-passage plans, waivers, and exemptions shall maintain adequate passage of NMF at all times (ORS 509.601) as per the approved plan, waiver or exemption.

fishself: The permittee shall install, maintain, and operate fish screening and by-pass devices consistent with current Oregon Department of Fish and Wildlife (ODFW) standards. Fish screening is to prevent fish from entering the proposed diversion while by-pass devices provide adequate upstream and downstream passage for fish. The required screen and by-pass devices are to be in place and functional prior to diversion of any water. Permittee shall obtain written approval from ODFW that the installation of the required screen and by-pass devices meets the state's criteria or the permittee shall submit documentation that ODFW has determined screens and/or by-pass devices are not necessary.

fishapprove: The permittee shall install, maintain, and operate fish screening and by-pass devices consistent with current Oregon Department of Fish and Wildlife (ODFW) standards. Fish screening is to prevent fish from entering the proposed diversion while by-pass devices provide adequate upstream and downstream passage for fish. The required screen and by-pass devices are to be in place and functional, and approved in writing by ODFW prior to diversion of any water. The permittee may submit evidence in writing that ODFW has determined screens and/or by-pass devices are not necessary.

fishdiv33: If the riparian area is disturbed in the process of developing a point of diversion, the permittee shall be responsible for restoration and enhancement of such riparian area in accordance with ODFW's Fish and Wildlife Habitat Mitigation Policy OAR 635-415. For purposes of mitigation, the ODFW Fish and Wildlife Habitat Mitigation Goals and Standards, OAR 635-415, shall be followed.

The use may be restricted if the quality of the source stream or downstream waters decrease to the point that those waters no longer meet existing state or federal water quality standards due to reduced flows.

The permittee shall install, maintain, and operate fish screening and by-pass devices consistent with current Oregon Department of Fish and Wildlife (ODFW) standards. Fish screening is to prevent fish from entering the proposed diversion while by-pass devices provide adequate upstream and downstream passage for fish. The required screen and by-pass devices are to be in place and functional, and approved in writing by ODFW prior to diversion of any water. The permittee may submit evidence in writing that ODFW has determined screens and/or by-pass devices are not necessary.

fishmay: Notwithstanding that ODFW has made a determination that fish screens and/or by-pass devices are not necessary at the time of permit issuance, the permittee may be required in the future to install, maintain, and operate fish screening and by-pass devices to prevent fish from entering the proposed diversion and to provide adequate upstream and downstream passage for fish.

b52 Water may be diverted only when Department of Environmental Quality sediment standards are being met.

b5 The water user shall install and maintain adequate treatment facilities meeting current DEQ requirements to remove sediment before returning the water to the stream.

b51a The period of use has been limited to _____ through _____.

b57 Before water use may begin under this permit, a totalizing flow meter must be installed at each diversion point.

b58 Before water use may begin under this permit, a staff gage that measures the entire range and stage between full reservoir level and dead-pool storage must be installed in the reservoir. The staff gage shall be United States Geological Survey style porcelain enamel iron staff gage style A, C, E or I.

futile call: The use of water allowed herein may be made only at times when waters from the (NAME OF SURFACE WATER) would not otherwise flow into a tributary of the _____ River or sufficient water is available to satisfy all prior rights, including rights for maintaining instream flows.

riparian: If the riparian area is disturbed in the process of developing a point of diversion, the permittee shall be responsible for restoration and enhancement of such riparian area in accordance with ODFW's Fish and Wildlife Habitat Mitigation Policy OAR 635-415. For purposes of mitigation, the ODFW Fish and Wildlife Habitat Mitigation Goals and Standards, OAR 635-415, shall be followed.

wq: The use may be restricted if the quality of the source stream or downstream waters decrease to the point that those waters no longer meet existing state or federal water quality standards due to reduced flows.

fence: The stream and its adjacent riparian area shall be fenced to exclude livestock.

blv: Water must be diverted to a trough or tank through an enclosed water delivery system. The delivery system must be equipped with an automatic shutoff or limiting flow control mechanism or include a means for returning water to the stream source through an enclosed delivery system. The use of water shall not exceed 0.10 cubic feet per second per 1000 head of livestock.

RECEIVED

JUN 29 2023

OWRD

Douglas County Official Records
Patricia K. Hitt, County Clerk

2019-006699

04/29/2019 02:42:00 PM

DEED-QCD Cnt=1 Str=41 DDWILKIN
\$25.00 \$11.00 \$10.00 \$60.00

\$106.00

DOUGLAS COUNTY CLERK

RECEIVED

JAN 23 2023

OWRD



CERTIFICATE PAGE

**DO NOT REMOVE THIS PAGE FROM ORIGINAL
DOCUMENT**

THIS PAGE MUST BE INCLUDED IF DOCUMENT IS RE-RECORDED

RECEIVED

JUN 29 2023

OWRD

Grantor:
ALAN SMITH and TERESA SMITH
355 Banks Creek Road
Sutherlin, OR 97479

Grantees:
ALAN SMITH and TERESA SMITH,
TTEES

MAIL TAX STATEMENTS TO:
ALAN SMITH and TERESA SMITH
312 Evening Star Lane
Newport Beach, CA 92660

WHEN RECORDED MAIL TO:
PALMIERI, TYLER, WIENER,
WILHELM & WALDRON LLP (RAS)
1900 Main Street, Suite 700
Irvine, California 92614

Parcel No. R17358

RECEIVED

JAN 23 2023

OWRD

SPACE ABOVE THIS LINE FOR RECORDER'S USE

2

QUITCLAIM DEED

KNOW ALL MEN BY THESE PRESENTS that ALAN SMITH and TERESA SMITH, husband and wife as community property, hereinafter called grantors, for the consideration hereinafter stated, do hereby remise, release and forever quitclaim unto ALAN SMITH and TERESA SMITH, as Co-Trustees of The Smith Family Trust, established January 13, 1989, hereinafter called grantees, and unto grantees' heirs, successors and assigns, all of the grantor's right, title and interest in that certain real property, with the tenements, hereditaments and appurtenances thereunto belonging or in any way appertaining, situated in the City of Sutherlin, County of Douglas, State of Oregon, described as follows, to-wit:

SEE ATTACHED EXHIBIT "A".

Subject to:

1. Covenants, conditions, restrictions and/or easements, if any, affecting title, which may appear in the public record, including those shown on any recorded plat or survey.

To Have and to Hold the same unto grantee and grantee's heirs, successors and assigns forever.

The true and actual consideration paid for this transfer, stated in terms of dollars, is \$ 0.

In construing this deed, where the context so requires, the singular includes the plural, and all grammatical changes shall be made so that this deed shall apply equally to corporations and to individuals.

IN WITNESS WHEREOF, the grantor has executed this instrument this 26th day of April, 2019.

ALAN SMITH

TERESA SMITH

RECEIVED

JUN 29 2023

OWRD

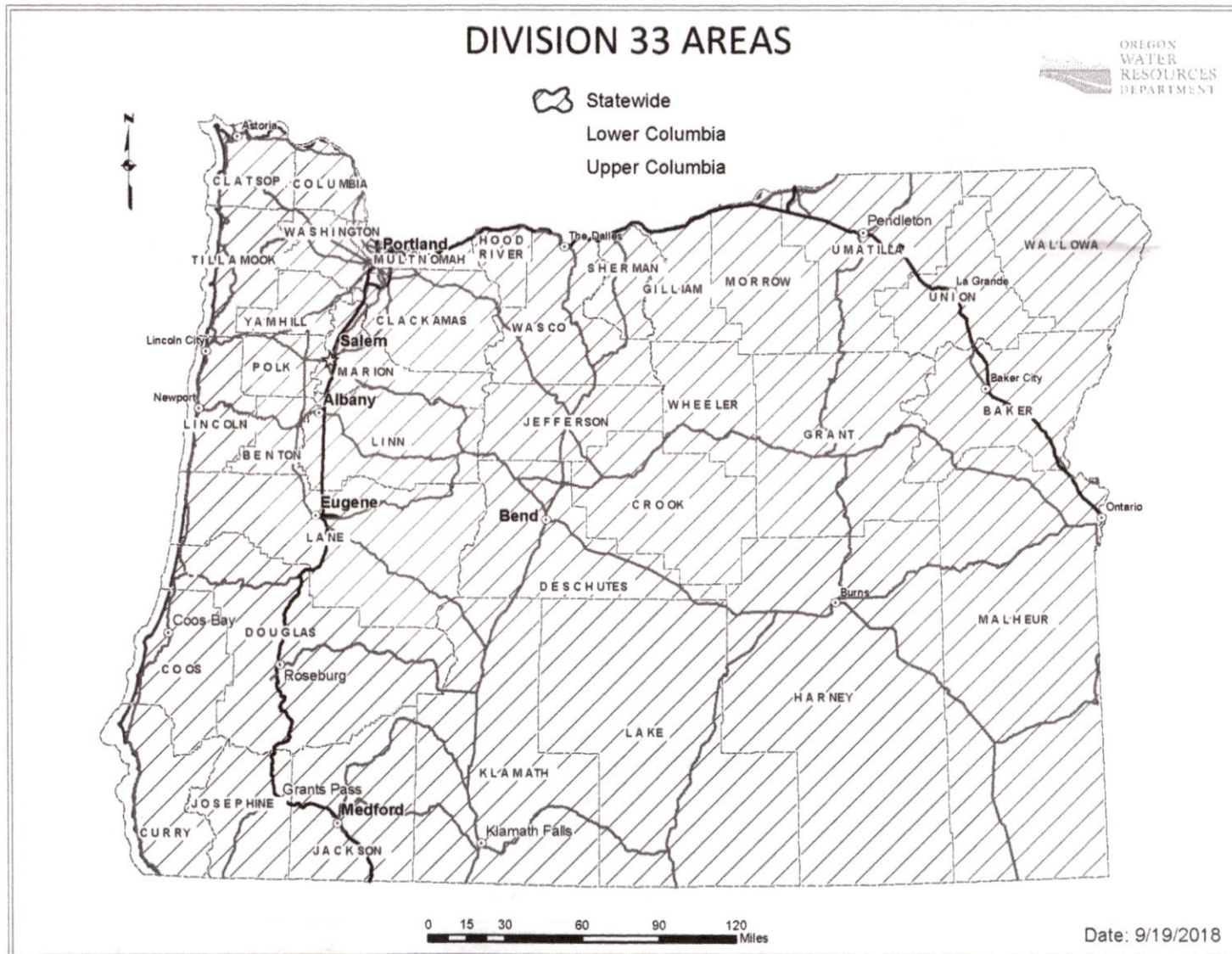
This page left intentionally blank.

RECEIVED

JUN 29 2023

OWRD

Figure 1: Map of Division 33 Areas



RECEIVED
JUN 29 2023
OWRD

For more detailed information, click on the following link and enter the TRSQQ or the Lat/Long of a POD and click on "Submit" to retrieve a report that will show which section, if any, of the Division 33 rules apply:

Minimum Requirements Checklist

Minimum Requirements (OAR 690-310-0040, OAR 690-310-0050 & ORS 537.140)

Include this checklist with the application

Check that each of the following items is included. The application will be returned if all required items are not included. If you have questions, please call the Water Rights Customer Service Group at (503) 986-0900.

Please submit the original application and signatures to the Water Resources Department. Applicants are encouraged to keep a copy of the completed application.

- SECTION 1: Applicant Information and Signature
- SECTION 2: Property Ownership
- SECTION 3: Source of Water
- SECTION 4: Sensitive, Threatened or Endangered Fish Species Public Interest Information
- SECTION 5: Water Use
- SECTION 6: Water Management
- SECTION 7: Resource Protection
- SECTION 8: Project Schedule
- SECTION 9: Within a District
- SECTION 10: Remarks

RECEIVED

JUN 29 2023

OWRD

Include the following additional items:

- Land Use Information Form with approval and signature of local planning department (*must be an original*) or signed receipt.
- Provide the legal description of: (1) the property from which the water is to be diverted, (2) any property crossed by the proposed ditch, canal or other work, and (3) any property on which the water is to be used as depicted on the map.
- Fees - Amount enclosed: \$1,671.00
See the Department's Fee Schedule at _____ or call (503) 986-0900.
- Map that includes the following items:
 - Permanent quality and drawn in ink
 - Even map scale not less than 4" = 1 mile (example: 1" = 400 ft, 1" = 1320 ft, etc.)
 - North Directional Symbol
 - Township, Range, Section, Quarter/Quarter, Tax Lots
 - Reference corner on map
 - Location of each diversion, by reference to a recognized public land survey corner (distances north/south and east/west)
 - Indicate the area of use by Quarter/Quarter and tax lot identified clearly.
 - Number of acres per Quarter/Quarter and hatching to indicate area of use if for primary irrigation, supplemental irrigation, or nursery
 - Location of main canals, ditches, pipelines or flumes (if well is outside of the area of use)

Water-Use Permit Application Processing

1. Completeness Determination

The Department evaluates whether the application and accompanying map contain all of the information required under OAR 690-310-0040 and OAR 690-310-0050. The Department also determines whether the proposed use is prohibited by statute. If the Department determines that the application is incomplete, all fees have not been paid, or the use is prohibited by statute, the application and all fees submitted are returned to the applicant.

2. Initial Review

The Department reviews the application to determine whether water is available during the period requested, whether the proposed use is restricted or limited by rule or statute, and whether other issues may preclude approval of or restrict the proposed use. An Initial Review (IR) containing preliminary determinations is mailed to the applicant. The applicant has 14 days from the mailing date to withdraw the application from further processing and receive a refund of all fees paid minus \$310. The applicant may put the application on hold for up to 180 days and may request additional time if necessary.

3. Public Notice

Within 7 days of the mailing of the initial review, the Department gives _____ of the application in the weekly notice published by the Department at _____. The public comment period is 30 days from publication in the weekly notice.

4. Proposed Final Order Issued

The Department reviews any comments received, including comments from other state agencies related to the protection of sensitive, threatened or endangered fish species. Within 60 days of completion of the IR, the Department issues a Proposed Final Order (PFO) explaining the proposed decision to deny or approve the application. A PFO proposing approval of an application will include a draft permit, and may request additional information or outstanding fees required prior to permit issuance.

5. Public Notice

Within 7 days of issuing the PFO, the Department gives public notice in the weekly notice. Notice includes information about the application and the PFO. Protest must be received by the Department within 45 days after publication of the PFO in the weekly notice. Anyone may file a protest. The protest filing fee is \$480.00 for the applicant and \$950.00 for non-applicants. Protests are filed on approximately 10 percent of Proposed Final Orders. If a protest is filed the Department will attempt to settle the protest but will schedule a contested case hearing if necessary.

6. Final Order Issued

If no protests are filed, the Department can issue a Final Order within 60 days of the close of the period for receiving protest. If the application is approved, a permit is issued. The permit specifies the details of the authorized use and any terms, limitations or conditions that the Department deems appropriate

RECEIVED

JUN 29 2023

OWRD