



**T7N R9W, WM,  
CLATSOP COUNTY, OR**

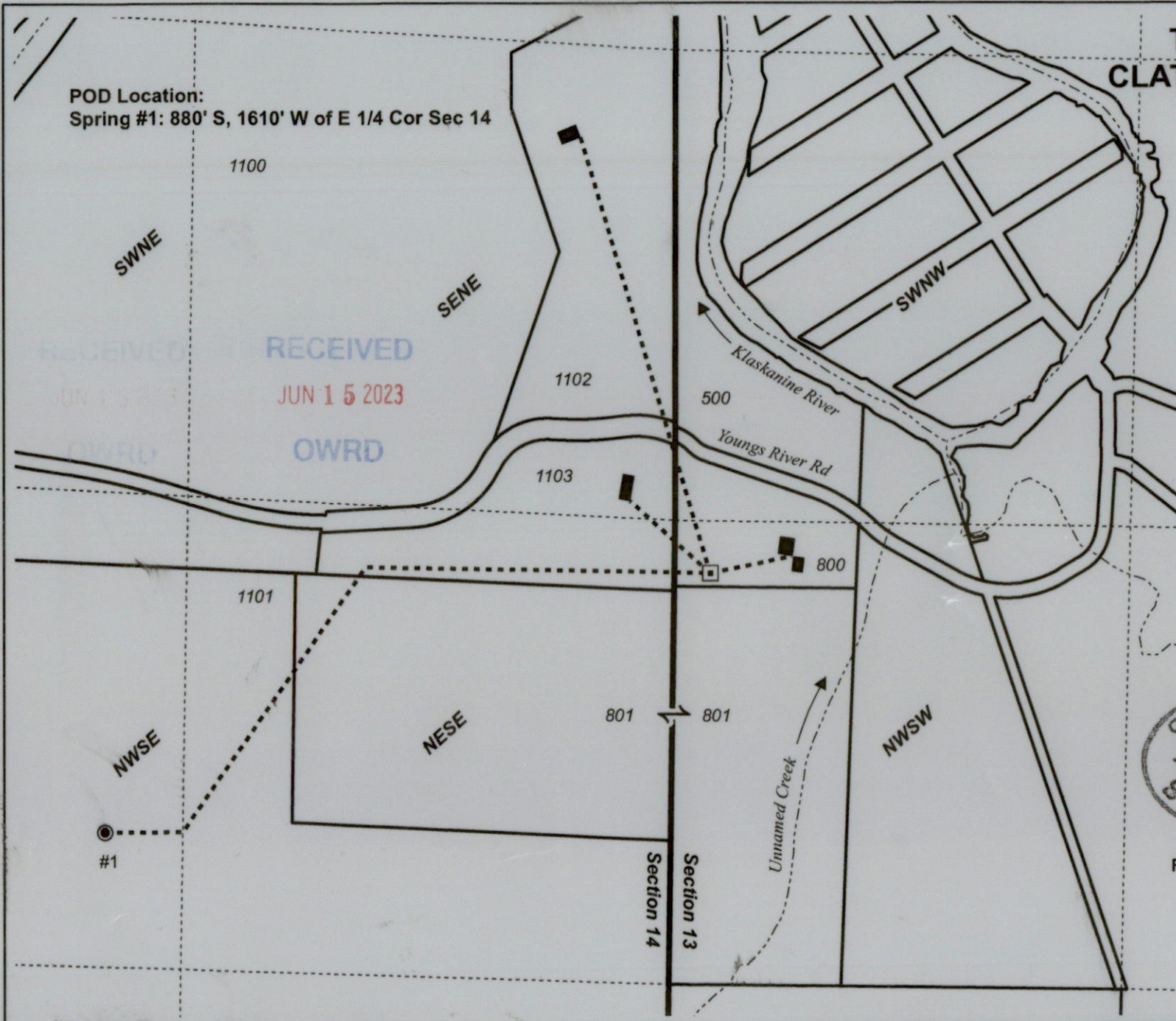
POD Location:  
Spring #1: 880' S, 1610' W of E 1/4 Cor Sec 14



- POD
- Storage Tanks
- River/Stream
- ..... Pipeline
- POU DM
- Section
- Quarter Quarter
- Tax Lot



RENEWAL DATE 12/31/2023



**CLAIM OF BENEFICIAL USE MAP  
Luke Colvin**

Date: 5/4/2023 Ap S-84752 Permit S-53848 Priority 5/9/2001 Project #23011

This map is not intended to provide legal dimensions or locations of property ownership lines.

**WATER RIGHT SERVICES, LLC**  
PO BOX 1830, BEND, OR 97709  
[WWW.OREGONWATER.US](http://WWW.OREGONWATER.US) CCB # 197121  
johnshort@usa.com 541-389-2837