

# Application for a Permit to Use Surface Water



**Oregon Water Resources Department**  
725 Summer Street NE, Suite A  
Salem Oregon 97301-1266  
(503) 986-0900  
www.wrd.state.or.us

## SECTION 1: APPLICANT INFORMATION AND SIGNATURE

### Applicant Information

NAME Kook Jin Nam		PHONE (HM) 541-767-8216	
PHONE (WK)	CELL 650-823-4330	FAX	
ADDRESS 1614 Lampman Rd			
CITY Gold Hill	STATE OR	ZIP 97025	E-MAIL * nam2410@hotmail.com

### Organization Information

NAME		PHONE	FAX
ADDRESS			CELL
CITY	STATE	ZIP	E-MAIL *

### Agent Information – The agent is authorized to represent the applicant in all matters relating to this application.

AGENT / BUSINESS NAME		PHONE	FAX
ADDRESS			CELL
CITY	STATE	ZIP	E-MAIL *

Note: Attach multiple copies as needed

\* By providing an e-mail address, consent is given to receive all correspondence from the department electronically. (paper copies of the final order documents will also be mailed.)

RECEIVED BY OWRD

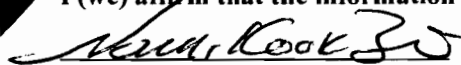
MAR 15 2013

By my signature below I confirm that I understand:

- I am asking to use water specifically as described in this application.
- Evaluation of this application will be based on information provided in the application packet.
- I cannot legally use water until the Water Resources Department issues a permit to me.
- The Department encourages all applicants to wait for a permit to be issued before beginning construction of any proposed diversion. Acceptance of this application does not guarantee a permit will be issued.
- If I begin construction prior to the issuance of a permit, I assume all risks associated with my actions.
- If I get a permit, I must not waste water.
- If development of the water use is not according to the terms of the permit, the permit can be cancelled.
- The water use must be compatible with local comprehensive land use plans.
- Even if the Department issues a permit, I may have to stop using water to allow senior water right holders to get water to which they are entitled.


SALEM, OR

I (we) affirm that the information contained in this application is true and accurate.

 KOOK JIN NAM 3/5/2013  
Applicant Signature Print Name and title if applicable Date

\_\_\_\_\_  
Applicant Signature Print Name and title if applicable Date

Revised



**SECTION 2: PROPERTY OWNERSHIP**

Please indicate if you own all the lands associated with the project from which the water is to be diverted, conveyed, and used.

Yes

- There are no encumbrances.
- This land is encumbered by easements, rights of way, roads or other encumbrances.

No

- I have a recorded easement or written authorization permitting access.
- I do not currently have written authorization or easement permitting access.
- Written authorization or an easement is not necessary, because the only affected lands I do not own are state-owned submersible lands, and this application is for irrigation and/or domestic use only (ORS 274.040).
- Water is to be diverted, conveyed, and/or used only on federal lands.

List the names and mailing addresses of all affected landowners (*attach additional sheets if necessary*).

**SECTION 3: SOURCE OF WATER**

**A. Proposed Source of Water**

Provide the commonly used name of the water body from which water will be diverted, and the name of the stream or lake it flows into. If unnamed, say so:

Source 1: Lost Creek (Stored water) Tributary to: Rogue River

Source 2: \_\_\_\_\_ Tributary to: \_\_\_\_\_

Source 3: \_\_\_\_\_ Tributary to: \_\_\_\_\_

Source 4: \_\_\_\_\_ Tributary to: \_\_\_\_\_

If any source listed above is stored water that is authorized under a water right permit, certificate, or decree, attach a copy of the document or list the document number (for decrees, list the volume, page and/or decree name).

**B. Applications to Use Stored Water**

Do you, or will you, own the reservoir(s) described in item 3A above?

- Yes.
- No. (Please enclose a copy of your written notification to the operator of the reservoir of your intent to file this application, which you should have already mailed or delivered to the operator.)

RECEIVED BY OWRD

MAR 15 2013

SALEM, OR

WR

If *all* sources listed in item 3A are stored water, the Department will review your application using the expedited process provided in ORS 537.147, unless you check the box below. Please see the instruction booklet for more information.

By checking this box, you are requesting that the Department process your application under the standard process outlined in ORS 537.150 and 537.153, rather than the expedited process provided by ORS 537.147. To file an application under the standard process, you must enclose the following:

- A copy of a signed non-expired contract or other agreement with the owner of the reservoir (if not you) to impound the volume of water you propose to use in this application.
- A copy of your written agreement with the party (if any) delivering the water from the reservoir to you.

**SECTION 4: WATER USE**

Provide the amount of water you propose to use from each source, for each use, in cubic feet-per-second (cfs) or gallons-per-minute (gpm). If the proposed use is from storage, provide the amount in acre-feet (af):

*(1 cfs equals 448.8 gpm. 1 acre-foot equals 325,851 gallons or 43,560 cubic feet)*

SOURCE	USE	PERIOD OF USE	AMOUNT
Lost Creek	Irrigation	April 1 ~ Oct 31	7.4 <input type="checkbox"/> cfs <input type="checkbox"/> gpm <input checked="" type="checkbox"/> af
			<input type="checkbox"/> cfs <input type="checkbox"/> gpm <input type="checkbox"/> af
			<input type="checkbox"/> cfs <input type="checkbox"/> gpm <input type="checkbox"/> af
			<input type="checkbox"/> cfs <input type="checkbox"/> gpm <input type="checkbox"/> af

**For irrigation use only:**

Please indicate the number of primary and supplemental acres to be irrigated.

Primary: 1.65 Acres      Supplemental: 0 Acres

List the Permit or Certificate number of the underlying primary water right(s):

Indicate the maximum total number of acre-feet you expect to use in an irrigation season:

- If the use is **municipal or quasi-municipal**, attach **Form M**
- If the use is **domestic**, indicate the number of households:
- If the use is **mining**, describe what is being mined and the method(s) of extraction:

RECEIVED BY OWRD

MAR 15 2013

SALEM, OR  
WR

S-07079

**SECTION 5: WATER MANAGEMENT**

**A. Diversion and Conveyance**

What equipment will you use to pump water from your source?

- Pump (give horsepower and type): Red Lion, 2 HP
- Other means (describe):

Provide a description of the proposed means of diversion, construction, and operation of the diversion works and conveyance of water.

pumping from the River to Sprinkler irrigation.

**B. Application Method**

What equipment and method of application will be used? (e.g., drip, wheel line, high-pressure sprinkler)

Sprinklers

**C. Conservation**

Please describe why the amount of water requested is needed and measures you propose to: prevent waste; measure the amount of water diverted; prevent damage to public uses of affected surface waters.

Totalizing flow meter will be used to verify appropriate amount of water will be used for irrigation.

**SECTION 6: RESOURCE PROTECTION**

In granting permission to use water from a stream or lake, the state encourages, and in some instances requires, careful control of activities that may affect the waterway or streamside area. See instruction guide for a list of possible permit requirements from other agencies. Please indicate any of the practices you plan to undertake to protect water resources.

- Diversion will be screened to prevent uptake of fish and other aquatic life.  
Describe planned actions: Diversion will be screened.
- Excavation or clearing of banks will be kept to a minimum to protect riparian or streamside areas.  
Describe planned actions: No excavation
- Operating equipment in a water body will be managed and timed to prevent damage to aquatic life.  
Describe: N/A
- Water quality will be protected by preventing erosion and run-off of waste or chemical products.  
Describe: No erosion, run-off, chemical products

RECEIVED BY OWRD  
MAR 15 2013  
SALEM, OR

3

2010-036125  
R-TL  
11/01/2010 02:48:56 PM  
Total: \$61.00

470310008890  
RECORDING REQUESTED BY:



01451232201000361250040046  
Clatsop-Walker County Public Health Services, Inc. certifies that the instrument identified herein was recorded in the Public Records of Clatsop-Walker County, Oregon.

AFTER RECORDING RETURN TO:  
Loan Care  
P.O. Box 41598  
Philadelphia, PA 19101-1598

Escrow No: 470310008890-TTJA37

SPACE ABOVE THIS LINE FOR RECORDER'S USE

RECORDED

TRUST DEED  
1st November

THIS TRUST DEED made on the 1st day of November, 2010, between Kook Nam and Sunja Nam, as Grantor Titor Title, as Trustee and Jeanette McConnell, Trustee of The Jarrett W. and Jeanette Living Trust, as Beneficiary,

WITNESSETH

Grantor irrevocably grants, bargains, sells and conveys to trustee in trust, with power of sale, the property in Gold Hill, Oregon, described as

From a 3/4" iron pin set for the section corner common to Section 16, 17, 20 and 21 in Township 36 South, Range 3 West of the Willamette Meridian in Jackson County, Oregon, run thence South on the section line 320.2 feet and thence East 720.6 feet to an iron pipe on the northeasterly line of the County Road (as described in Volume 221 Page 256 of the Deed Records of Jackson County, Oregon), thence along said road line, North 61° West 116.0 feet to an iron pipe, the true point of beginning, thence along said road line, North 61° West 200.0 feet, thence North 36° 00' East 356.7 feet to the northerly line of Lot One (1) in section 16, said Township and Range thence along said Lot line and the Rogue River, South 67° 37' East 200.0 feet to a point North 36° 50' East from the true point of beginning thence South 36° 50' West 379.7 feet to the true point of beginning

together with all and singular the tenements, hereditaments and appurtenances and all other rights belonging or in anyway now or after appertaining, and the rents, issues and profits and all fixtures used in connection with the property

FOR THE PURPOSE OF SECURING PERFORMANCE of each agreement of grantor and payment of the sum of Two Hundred Twenty Five Thousand and 00/100 Dollars, with the interest according to the terms of a promissory note of even date, payable to beneficiary and made by grantor, the final payment of principal and interest, if not sooner paid, to be due and payable November 1, 2011.

The date of maturity of the debt secured by this instrument is the date, stated above, on which the final installment of the note becomes due and payable. In the event the within described property, or any interest therein is sold, agreed to be sold, conveyed, assigned or alienated by grantor without first having obtained the written consent or approval of the beneficiary, then at the beneficiary's option, all obligations secured by this instrument, irrespective of the maturity dates expressed, shall become immediately due and payable.

To protect the security of this trust deed, grantor agrees

1. To protect, preserve and maintain the property in good condition and repair; not to remove or demolish any building or improvement; not to commit or permit any waste of the property.
2. To complete or restore promptly and in good and habitable conditions any building or improvement which now exists or may be constructed, and which is damaged or destroyed, and pay when due all costs incurred.
3. To comply with all laws, ordinances, regulations, covenants, conditions and restrictions affecting the property; if the beneficiary so requests, to join in executing such financing statements pursuant to the Uniform Commercial Code as the beneficiary may require and to pay for filing the same in the proper public office or offices, as well as the cost of all lien searches made by filing officers or searching agencies as may be deemed desirable by the beneficiary.
4. To provide and continuously maintain insurance on the buildings now or hereafter erected on the property against loss or damage by fire and such other hazards as the beneficiary may from time to time require, in an amount not less than the full insurable value, written in companies acceptable to the beneficiary, with risk payable to the latter; all policies of insurance shall be delivered to the beneficiary.

RECEIVED

MAR 19 2013

WATER RESOURCES DEPT  
SALEM, OREGON

S-87879

**SECTION 7: PROJECT SCHEDULE**

Date construction will begin: **ASAP**

Date construction will be completed: **ASAP**

Date beneficial water use will begin: **ASAP**

**SECTION 8: WITHIN A DISTRICT**

Check here if the point of diversion or place of use are located within or served by an irrigation or other water district.

Irrigation District Name	Address	
City	State	Zip

**SECTION 9: REMARKS**

Use this space to clarify any information you have provided in the application.

RECEIVED BY OWRD

MAR 15 2013

SALEM, OR

**Land Use**

Revised 2/1/2012

**S-8787**

Surface Water/7



**Oregon Water Resources Department**  
725 Summer Street NE, Suite A  
Salem, Oregon 97301-1266  
(503) 986-0900  
[www.wrd.state.or.us](http://www.wrd.state.or.us)

# Information Form

## NOTE TO APPLICANTS

In order for your application to be processed by the Water Resources Department (WRD), this Land Use Information Form must be completed by a local government planning official in the jurisdiction(s) where your water right will be used and developed. The planning official may choose to complete the form while you wait, or return the receipt stub to you. Applications received by WRD without the Land Use Form or the receipt stub will be returned to you. Please be aware that your application will not be approved without land use approval.

**This form is NOT required if:**

- 1) Water is to be diverted, conveyed, and/or used only on federal lands; **OR**
- 2) The application is for a water right transfer, allocation of conserved water, exchange, permit amendment, or ground water registration modification, and **all** of the following apply:
  - a) The existing and proposed water use is located entirely within lands zoned for exclusive farm-use or within an irrigation district;
  - b) The application involves a change in place of use only;
  - c) The change does not involve the placement or modification of structures, including but not limited to water diversion, impoundment, distribution facilities, water wells and well houses; and
  - d) The application involves irrigation water uses only.

RECEIVED BY OWRD  
MAR 15 2013  
SALEM, OR

## NOTE TO LOCAL GOVERNMENTS

The person presenting the attached Land Use Information Form is applying for or modifying a water right. The Water Resources Department (WRD) requires its applicants to obtain land-use information to be sure the water rights do not result in land uses that are incompatible with your comprehensive plan. Please complete the form or detach the receipt stub and return it to the applicant for inclusion in their water right application. You will receive notice once the applicant formally submits his or her request to the WRD. The notice will give more information about WRD's water rights process and provide additional comment opportunities. You will have 30 days from the date of the notice to complete the land-use form and return it to the WRD. If no land-use information is received from you within that 30-day period, the WRD may presume the land use associated with the proposed water right is compatible with your comprehensive plan. Your attention to this request for information is greatly appreciated by the Water Resources Department. If you have any questions concerning this form, please contact the WRD's Customer Service Group at 503-986-0801.

# Land Use Information Form



**Oregon Water Resources Department**  
 725 Summer Street NE, Suite A  
 Salem, Oregon 97301-1266  
 (503) 986-0900  
 www.wrd.state.or.us

Applicant: KOOK JIN NAM  
First Last

Mailing Address: 1614 Lampman Rd

Gold Hill OR 97525 Daytime Phone: 541-767-8216  
City State Zip

### A. Land and Location

Please include the following information for all tax lots where water will be diverted (taken from its source), conveyed (transported), and/or used or developed. Applicants for municipal use, or irrigation uses within irrigation districts may substitute existing and proposed service-area boundaries for the tax-lot information requested below.

Township	Range	Section	¼ ¼	Tax Lot #	Plan Designation (e.g., Rural Residential/RR-5)	Water to be:			Proposed Land Use:
36S	3W	16	SW/SW	1300		<input checked="" type="checkbox"/> Diverted	<input checked="" type="checkbox"/> Conveyed	<input type="checkbox"/> Used	Irrigation
36S	3W	21	NW/NW	1300		<input type="checkbox"/> Diverted	<input checked="" type="checkbox"/> Conveyed	<input type="checkbox"/> Used	Irrigation
						<input type="checkbox"/> Diverted	<input type="checkbox"/> Conveyed	<input type="checkbox"/> Used	
						<input type="checkbox"/> Diverted	<input type="checkbox"/> Conveyed	<input type="checkbox"/> Used	

List all counties and cities where water is proposed to be diverted, conveyed, and/or used on ~~the land~~ **RECEIVED BY OWRD**

Jackson County SALEM, OR  
MAP # 6 2013

### B. Description of Proposed Use

Type of application to be filed with the Water Resources Department:

- Permit to Use or Store Water
- Limited Water Use License
- Water Right Transfer
- Allocation of Conserved Water
- Permit Amendment or Ground Water Registration Modification
- Exchange of Water

Source of water:  Reservoir/Pond  Ground Water  Surface Water (name) Lost Creek Lake (Rogue River)

Estimated quantity of water needed: 7.4  cubic feet per second  gallons per minute  acre-feet

Intended use of water:  Irrigation  Commercial  Industrial  Domestic for \_\_\_\_\_ household(s)  
 Municipal  Quasi-Municipal  Instream  Other \_\_\_\_\_

Briefly describe:

Irrigation

**Note to applicant:** If the Land Use Information Form cannot be completed while you wait, please have a local government representative sign the receipt at the bottom of the next page and include it with the application filed with the Water Resources Department.

S-87899



## For Local Government Use Only

The following section must be completed by a planning official from each county and city listed unless the project will be located entirely within the city limits. In that case, only the city planning agency must complete this form. This deals only with the local land-use plan. Do not include approval for activities such as building or grading permits.

**Please check the appropriate box below and provide the requested information**

Land uses to be served by the proposed water uses (including proposed construction) are allowed outright or are not regulated by your comprehensive plan. Cite applicable ordinance section(s): Chapter 6.2-1

Land uses to be served by the proposed water uses (including proposed construction) involve discretionary land-use approvals as listed in the table below. (Please attach documentation of applicable land-use approvals which have already been obtained. Record of Action/land-use decision and accompanying findings are sufficient.) **If approvals have been obtained but all appeal periods have not ended, check "Being pursued."**

Type of Land-Use Approval Needed (e.g., plan amendments, rezones, conditional-use permits, etc.)	Cite Most Significant, Applicable Plan Policies & Ordinance Section References	Land-Use Approval:	
		<input type="checkbox"/> Obtained <input type="checkbox"/> Denied	<input type="checkbox"/> Being Pursued <input type="checkbox"/> Not Being Pursued
		<input type="checkbox"/> Obtained <input type="checkbox"/> Denied	<input type="checkbox"/> Being Pursued <input type="checkbox"/> Not Being Pursued
		<input type="checkbox"/> Obtained <input type="checkbox"/> Denied	<input type="checkbox"/> Being Pursued <input type="checkbox"/> Not Being Pursued
		<input type="checkbox"/> Obtained <input type="checkbox"/> Denied	<input type="checkbox"/> Being Pursued <input type="checkbox"/> Not Being Pursued
		<input type="checkbox"/> Obtained <input type="checkbox"/> Denied	<input type="checkbox"/> Being Pursued <input type="checkbox"/> Not Being Pursued

Local governments are invited to express special land-use concerns or make recommendations to the Water Resources Department regarding this proposed use of water below, or on a separate sheet.

Non intensive farm use is outright permitted in rural residential zoning.

RECEIVED  
 MAR 05 2013  
 JACKSON COUNTY  
 PLANNING

Name: Youngsook Kim Title: Planner 1  
 Signature: [Signature] Phone: 541 774-6946 Date: 3/05/13  
 Government Entity: Jackson County

**Note to local government representative:** Please complete this form or sign the receipt below and return it to the applicant. If you sign the receipt, you will have 30 days from the Water Resources Department's notice date to return the completed Land Use Information Form or WRD may presume the land use associated with the proposed use of water is compatible with local comprehensive plans.

**Receipt for Request for Land Use Information**

Applicant name: \_\_\_\_\_  
 City or County: \_\_\_\_\_ Staff contact: \_\_\_\_\_  
 Signature: \_\_\_\_\_ Phone: \_\_\_\_\_ Date: \_\_\_\_\_

**RECEIVED BY OWRD**  
 MAR 15 2013

Date \_\_\_\_\_

(For staff use only)



Oregon Water Resources Department  
725 Summer Street NE, Suite A  
Salem, Oregon 97301-1266  
(503) 986-0900  
www.wrd.state.or.us

**WE ARE RETURNING YOUR APPLICATION FOR THE FOLLOWING REASON(S):**

- SECTION 1: \_\_\_\_\_
- SECTION 2: \_\_\_\_\_
- SECTION 3: \_\_\_\_\_
- SECTION 4: \_\_\_\_\_
- SECTION 5: \_\_\_\_\_
- SECTION 6: \_\_\_\_\_
- SECTION 7: \_\_\_\_\_
- SECTION 8: \_\_\_\_\_
- SECTION 9: \_\_\_\_\_
- Land Use Information Form \_\_\_\_\_
- Provide the legal description of: (1) the property from which the water is to be diverted, (2) any property crossed by the proposed ditch, canal or other work, and (3) any property on which the water is to be used as depicted on the map.
- Fees \_\_\_\_\_

RECEIVED BY OWRD

MAR 15 2013

**MAP**

- Permanent quality and drawn in ink
- Even map scale not less than 4" = 1 mile (example: 1" = 400 ft, 1" = 1320 ft, etc.)
- North Directional Symbol
- Township, Range, Section, Quarter/Quarter, Tax Lots
- Reference corner on map
- Location of each well, and/or dam if applicable, by reference to a recognized public land survey corner (distances north/south and east/west)
- Indicate the area of use by Quarter/Quarter and tax lot clearly identified
- Number of acres per Quarter/Quarter and hatching to indicate area of use if for primary irrigation, supplemental irrigation, or nursery
- Location of main canals, ditches, pipelines or flumes (if well is outside of the area of use)
- Other \_\_\_\_\_  
\_\_\_\_\_  
\_\_\_\_\_  
\_\_\_\_\_

SALEM OR

S-87877

### CONTRACT DATA SHEET



U.S. Bureau of Reclamation  
Attn : PN-3324  
1150 North Curtis Road  
Boise ID 83706-1234  
(208) 378-5344

1. Applicant Information:

A. Landowners

- 1) Name of landowner(s): Kook Jin Nam
- 2) Address: 1614 Lampman Rd Gold Hill OR 97525
- 3) Mailing Address (if different): \_\_\_\_\_
- 4) Taxpayer Identification Number(s): \_\_\_\_\_  
(Social Security Number or Employer Identification Number)<sup>1</sup>
- 5) Do you own all of the land where you propose to divert and make use of water? Yes

B. Water User Organizations, (Such as Irrigation Districts, Ditch/Canal Companies, Water Control Districts, Water User Associations & Cooperatives, Irrigation Improvement Districts, and similar entities organized according to State Law )

- 1) Name of Organization: \_\_\_\_\_
- 2) Name & Title of Applicant: \_\_\_\_\_
- 3) Mailing Address of Organization: \_\_\_\_\_
- 4) Taxpayer Identification Number: \_\_\_\_\_  
(Social Security Number or Employer Identification Number)
- 5) Please provide the following information:
  - (a) A description of the area served by the organization (location, total acreage, # of water users, prominent crops, etc.)
  - (b) Copy of organization by-laws, articles of incorporation (if applicable), board resolution authorizing the applicant to represent and bind the organization under contract with the United States.

- 2. Source of Water (name of stream, river) Lost Creek Res.
- 3. Proposed point of diversion: 90' feet North and 700' feet East of SW corner of Section 16, Township 36S, Range 3W Willamette Meridian.
- 4. A water right permit to divert storage water is required. Application or file number with OWRD if you have applied for a permit to divert storage water: See inclosed OWRD app.
- 5. Include a map of lands and diversion points. [Same as required by Oregon Water Resources Department (OWRD) for application for surface/ground water permit].

RECEIVED BY OWRD

MAR 15 2013

SALEM, OR

S-87879

6. Do you currently hold a right to natural flows for irrigating the property described herein? NO  
If yes, what is/are the priority date(s)? \_\_\_\_\_

7. Total quantity of water from storage requested: 7.4 acre-feet.

8. Location of land to be irrigated in each 40-acre tract:

TOWNSHIP	RANGE	SECTION	40-ACRE TRACT (1/4) (1/4)	NO. of ACRES	TYPE of IRRIGATED CROP
36S	3W	16	SW/SW	0.45	Lawn
36S	3W	21	NW/NW	1.20	Lawn

9. What is the present use of the land identified above? [*Farming; idle* (fallow cultivated land); *native* (appears never to have been tilled); *planted pasture or other* (please specify)].


Rural Residential

10. Is the land identified above currently being irrigated? NO If yes, what is the source? (*natural flows, wells, etc.*) \_\_\_\_\_

11. Diversion must be screened to prevent uptake of fish and other aquatic life.

Describe plan(s) to comply with State/Federal fish screen standards: will screen diversion

12. Telephone Number where you can be reached during the day: 541-767-8216



RECEIVED BY OWRD

MAR 15 2013

SALEM, OR

# Application for a Permit to Use Surface Water



Oregon Water Resources Department  
725 Summer Street NE, Suite A  
Salem, Oregon 97301-1266  
(503) 986-0900  
[www.wrd.state.or.us](http://www.wrd.state.or.us)

## Water-Use Permit Application Processing

### 1. Completeness Determination

The Department evaluates whether the application and accompanying map contain all of the information required under OAR 690-310-0040 and OAR 690-310-0050 ([www.oregon.gov/owrd/law.oar](http://www.oregon.gov/owrd/law.oar)). The Department also determines whether the proposed use is prohibited by statute. If the Department determines that the application is incomplete, all fees have not been paid, or the use is prohibited by statute, the application and all fees submitted are returned to the applicant.

### 2. Initial Review

The Department reviews the application to determine whether water is available during the period requested, whether the proposed use is restricted or limited by rule or statute, and whether other issues may preclude approval of or restrict the proposed use. An Initial Review (IR) containing preliminary determinations is mailed to the applicant. The applicant has 14 days from the mailing date to withdraw the application from further processing and receive a refund of all fees paid minus \$200. The applicant may put the application on hold for up to 180 days and may request additional time if necessary.

### 3. Public Notice

Within 7 days of the mailing of the initial review, the Department gives public notice of the application in the weekly notice published by the Department at [www.oregon.gov/owrd](http://www.oregon.gov/owrd). The public comment period is 30 days from publication in the weekly notice.

### 4. Proposed Final Order Issued

The Department reviews any comments received, including comments from other state agencies related to the protection of sensitive, threatened or endangered fish species. Within 60 days of completion of the IR, the Department issues a Proposed Final Order (PFO) explaining the proposed decision to deny or approve the application. A PFO proposing approval of an application will include a draft permit, and may request additional information or outstanding fees required prior to permit issuance.

### 5. Public Notice

Within 7 days of issuing the PFO, the Department gives public notice in the weekly notice. Notice includes information about the application and the PFO. Protest must be received by the Department within 45 days after publication of the PFO in the weekly notice. Anyone may file a protest. The protest filing fee is \$300.00 for the applicant and \$600.00 for non-applicants. Protests are filed on approximately 10% of Proposed Final Orders. If a protest is filed the Department will attempt to settle the protest but will schedule a contested case hearing if necessary.

### 6. Final Order Issued

If no protests are filed, the Department can issue a Final Order within 60 days of the close of the period for receiving protest. If the application is approved, a permit is issued. The permit specifies the details of the authorized use and any terms, limitations or conditions that the Department deems appropriate.

RECEIVED BY OWRD

# Minimum Requirements Checklist

Minimum Requirements (OAR 690-310-0040, OAR 690-310-0050 & ORS 537.140)

## Include this checklist with the application

**Check that each of the following items is included.** The application will be returned if all required items are not included. If you have questions, please call the Water Rights Customer Service Group at (503) 986-0900.

- SECTION 1: applicant information and signature
- SECTION 2: property ownership
- SECTION 3: source of water requested
- SECTION 4: water use
- SECTION 5: water management
- SECTION 6: resource protection
- SECTION 7: project schedule
- SECTION 8: within a district
- SECTION 9: remarks

### Attachments:

- 
- Land Use Information Form with approval and signature (*must be an original*) or signed receipt
  - Provide the legal description of: (1) the property from which the water is to be diverted, (2) any property crossed by the proposed ditch, canal or other work, and (3) any property on which the water is to be used as depicted on the map.
  - Fees - Amount enclosed: \$  
See the Department's Fee Schedule at [www.oregon.gov/owrd](http://www.oregon.gov/owrd) or call (503) 986-0900.

### Provide a map and check that each of the following items is included:

- 
- Permanent quality and drawn in ink
  - Even map scale not less than 4" = 1 mile (example: 1" = 400 ft, 1" = 1320 ft, etc.)
  - North Directional Symbol
  - Township, Range, Section, Quarter/Quarter, Tax Lots
  - Reference corner on map
  - Location of each well, and/or dam if applicable, by reference to a recognized public land survey corner (distances north/south and east/west)
  - Indicate the area of use by Quarter/Quarter and tax lot clearly identified
  - Number of acres per Quarter/Quarter and hatching to indicate area of use if for primary irrigation, supplemental irrigation, or nursery
  - Location of main canals, ditches, pipelines or flumes (if well is outside of the area of use)
  - Other: